


Packet for Drainage District #8

- Dec 1936** Engineer's Report on Drainage District #8
- 6 Jan 1937** Petition to organize Drainage District #8 – includes:
- Exhibit A – Assessment Roll
 - Exhibit B – List of Non-Residents
 - Exhibit C – Undertaking
- 27 Jan 1937** Resolution to Schedule a Hearing
- 3 Mar 1937** Resolution for the Organization of Drainage District #8, plus two supplemental papers regarding the inclusion of lands owned by the railroad
- Jul-Dec 1939** Supervisors' Bonds
- 18 Jul 1939** Oaths of Office of District Supervisors
- 25 Jul 1939** Supervisor's Report, Minutes of Supervisor's Meeting, Assessments
- 9 Aug 1939** List of landowners in Drainage District #8; Confirmation of Supervisor's Report; Final Fixation of District Boundaries; supplemental notices
- 10 Aug 1939** Notice of Assessments mailed
- 27-30 Aug 1939** Supplemental Minutes and Resolutions
- 27 Nov 1939** Supplemental Report of Supervisors and Assessments; Affidavit of Posting; Request for Special Election and Issuance of Bonds
- 27 Dec 1939** Minute Entry and Resolution Order for Special Bond Election
- 6 Feb 1940** Record of Board of Canvassers
- 6 Feb 1940** Special Bond Election
- Envelope 1** – Notice of Special Bond Election; Assessment for 1939; List of Challenges; Poll Sheet; Landowner Affidavits (contain parcel descriptions); Official Tally Sheet; Judge's Oaths
- Envelope 2** – Official Poll Sheet; Ballots; Official Tally Sheet; List of Challenges
- 26 Feb 1940** Resolution for the Sale of Bonds; Form of Bond

ENGINEERS REPORT
ON

DRAINAGE DISTRICT NO. 8.

DECEMBER 1936.



ENGINEERS' REPORT*- PROPOSED CACHE COUNTY DRAINAGE

DISTRICT NO. 8

by

O. W. Israelsen

- - - - -

Introductory

It is proposed to provide drainage for approximately 400 acres of land south east of the Town of Cornish, Utah, lying in Sections 10 and 15, Township 14 North Range 1 West, Salt Lake Base and Meridian.

All of the land to be included in the proposed district was included in Cache County Drainage District No. 1, which was organized by the County Commissioners on April 11, 1921. Most of the land in the district proposed is very nearly level. Its slope is so small that water collects in large ponds during early springtime. Also, the water table is very near the ground surface during the early spring and remains there so long that it delays farm operations.

Sub-Surface Irrigation Method Practiced

It is common practice to apply irrigation water by the sub-surface method; spreading of water over the surface for irrigation purposes, although the ordinary method for most lands, is not practiced on the lands of the proposed district. On the other hand, water is applied by distributing in shallow surface ditches spaced from 150 to

* Acknowledgement The writer acknowledges with gratitude the assistance rendered by his drainage design students in collecting data concerning ground water depths and slopes and in making surveys of alignment and profile essential to this report. Particular credit is due Theron Ashcroft and George P. South who carried considerable responsibility in the field work.

250 feet apart. The surface soils and shallow sub-surface soils are of coarse texture and open structure thus permitting free lateral movement of irrigation water and making the sub-surface method both practical and economical. Obviously, with this method of irrigation, it is essential to keep the water table within two or three feet from the land surface during the entire crop growing season. After crops are harvested, drainage is essential to lower the water table and avoid evaporation and harmful alkali accumulation during the fall and early spring.

Drainage Investigations

During the year 1921, Humpherys Brothers, Engineers, prepared a contour map for Cache County Drainage District No. 1. All of the land in the proposed Cache County Drainage District No. 5 is included in the contour map for District No. 1 which was completed in September 1921. The map has a scale of 1 inch equals 400 feet and a contour interval of 1 foot over the flatter areas and 2 feet over the areas having larger slopes. Mr. Melvin L. Butters, R. E. Butler, and Lorenzo Sorenson were supervisors of Cache County Drainage District No. 1.

The map above described has been used in the 1936 investigations. On April 9, 1936, soil borings were made at 200-foot intervals on the east-west center line through Section 10 beginning in the east boundary line of said section. The line of borings was extended west to the middle of Section 9. A second line of borings at 200-foot intervals was made on the north-south center line through Sections 15 and 10 beginning at a point approximately 700 feet south of the north boundary of Section 15. On April 18, 1936, a third line of borings was made beginning at a point 570 feet west of the center of Section 15 and con-

tinuing on an east-west line to the west boundary of the O.S.L.R.R. right of way; thence along the west boundary of the R.R. right of way to a point approximately 80 rods north of the north boundary of Section 15; thence east in Section 10 a distance of 1350 feet. All of these borings were spaced 200 feet apart. On the basis of these soil borings, and on measurements of depth to water table, at each of the borings on April 9 and 18, and on May 30, contours of the water table have been made and are presented herewith on Map No. 2.

The map shows also the boundaries of the proposed drainage district in green pencil; and the boundaries of the land which, in all probability, will be benefited are shown in red pencil.

Drainage System Proposed

The drainage system proposed consists of two parts; one to be constructed immediately and the other to be constructed at some future time, several years hence, provided the first part does not give complete and satisfactory drainage for all of the lands within the district.

Immediate Construction.- That part of the drain to be constructed immediately shall consist of two sections, namely:

- A. A shallow outlet channel section.
- B. A deep main drain section.

A. The 420 feet of the drainage channel from the outlet toward the west shall be shallow, not more than 3 feet deep, and serve as an "outlet" channel only. It will consist of two divisions; one to be constructed by land owners with teams, plows, and a ditcher from the river west in the river bottom lands to the foot of the hillside; and one the hill side channel to be made entirely by stream erosion. Grade line and profile surveys are not necessary, and therefore have not been made for the outlet channel. This channel shall have its outlet in the Bear River near a point 1665 feet south of the north-west corner of the north-east quarter of Section 15, T 14 North Range 1 West of the Salt Lake Base and Meridian.

B. The main drain will extent from the west end of the outlet channel westward a distance of 1233 feet to the east boundary of the O.S.L.R.R. thence north along the east boundary of said O.S.L.R.R. approximately 6767 feet. The maximum depth of the drain on the farm lands, which are above the river bottoms shall be approximately 14 feet and the minimum depth 6 feet. The bed of the drain shall be from 4 to 6 feet wide and the side slopes 1 to 1 in the clay loam soils and $1\frac{1}{2}$ to 1 in the lighter

sandy soils. The slope of the bed of the drain shall be as nearly as practical 3 feet per 1000 feet for the first 2500 feet, 7 feet per 1000 feet for the next 600 feet and 1 foot per 1000 feet for the remaining 4900 feet.

Future Construction.- The proposed drain for future construction will have its outlet on, or near, the east-west center line of Section 10 on the east side of the Railroad and extend east a distance of 1000 to 1200 feet as experience may indicate to be necessary.

Costs and Damages

It is estimated that the costs of the drainage, which it is planned to provide immediately, plus the engineering and legal costs, district organization, damages and rights of way will be approximately \$4600.00. The elements of costs and damages are grouped as follows:

Excavation of drainage channel	\$1500
Culverts, 234 feet	420
Damages and right of way for drain	1500
Engineering, organization and legal costs	630
Miscellaneous costs and unforeseen damages	550
	<u>\$4600</u>

It is impossible to predict the excavation costs with precision because of the uncertainties relating to underground conditions and to the extent and amount of flow of quick sand. The estimated costs of culverts and of rights of way are essentially correct and final. The estimates for engineering, organization and legal costs are not precise, and these costs are subject to change as the work goes forward. However, it is believed that the estimates for miscellaneous costs and unforeseen damages are liberal enough to take care of most of the unexpected increases in other items. On the basis of a district area of 400 acres the cost

per acre, for the work to be done immediately, should not be more than \$11.50.

The cost of the proposed future drain, which may be needed to provide complete drainage to lands toward the east side of the district, should not exceed \$600.00 including the cost of the right of way. Hence the cost of complete drainage for the district should not exceed \$14.00 an acre provided the costs are sustained by 400 acres.

Benefits

The proposed drainage will be a benefit to privately owned land and also to publicly owned land. There are three classes of privately owned land, namely: agricultural land, Railroad Company right of way, and building lots.

It seems conservative to say that the net annual productive value of the farm land, or the rental value, will be increased at least \$1.50 per acre as a result of the proposed drainage. On this basis and considering the long time interest rate at 5 per cent per annum, the benefit per acre for the farm land would be \$30.00. Present interest rates may justify selecting 4 per cent, and, at a net annual increase in productive value of \$1.50 per acre and 4 per cent interest, the benefit to the farm land would be \$37.50 per acre.

The farm land in the proposed district is all of reasonably high productive capacity; there is no very poor land included. It is, therefore, recommended that a uniform assessment of benefits of \$30.00 an acre be assessed on all of the farm land.

The Railroad Company right of will be benefited by improving the stability of the road bed and thereby decreasing maintenance costs. This applies in particular to the north part of the Railroad right of way on which the Cornish station house, switch tracks, loading yards and other

improvements are made. It seems reasonable that the estimated benefit of \$30.00 an acre apply also to the Railroad Company right of way lands.

The privately owned residential and business property in the north west corner of Section 10 and near the north boundary, though not included within the boundaries of the district as now proposed, will be benefited in an amount greater than the estimated benefits for the farm lands.

The public property, which will be benefited by the proposed drainage, consists of a highway running north and south through the center of Section 10, one along the west boundary of Section 10, and the Cache County School property in the north-east quarter of Section 9. This public property will be benefited in an amount greater than the estimated benefit for the farm land by the construction of the drainage ditch as now proposed. It is therefore believed and recommended that the privately owned residential property, the public highway, and the public school grounds should be included within the district.

Boundaries of Proposed District

The exterior boundaries of the District as now proposed are as follows:

Beginning at the South West corner of Section 10, Township 14, North Range one West Salt Lake Base and Meridian; thence, North 300 rods; thence East 160 rods to the North and South center line of Section 10; thence South along center line 40 rods; thence East 60 rods; thence South 180 rods; thence West 60 rods to the North and South center line of Section 10; thence South 80 rods along said center line to the South boundary of Section 10; thence West along the South Bdw of Section 10, 56-2/3 rods; thence South in Section 15 Township 14 North Range 1 west, 100 rods; thence West 42.74 rods to the East bdw. of the O.S.L.R.R. right of way; thence North 4° 18' West along East bdw. of O.S.L.R.R. 80.24 rods; thence West 53 rods; thence North along West side of Section 15 Township 14 North Range 1 West, 20 rods to place of beginning, containing 403.3 acres more or less.

Individual Ownership List

The names of the owners of the privately-owned land within the boundaries of the proposed district, together with descriptions and areas of each tract of land, are listed below. All of the lands lie in Sections 10 and 15, Township 14N, Range 1W, Salt Lake Base and Meridian.

<u>Name of Owner</u>	<u>Description of Parcel</u>	<u>Acreage</u>
GILBERT J. BAKER	Beginning at the Cen. of Sec. 10, T 14N R 1W; Thence E 60 rods, thence S 80 rods, thence W 60 rods, thence N 80 rods to point of beginning	29.87
MELVIN H. BUTTARS	Commencing at SW Cor. of NW $\frac{1}{4}$ of Sec. 10 T 14N, R1W N 138 rods E 28 rods to OSLRR SELY along right of way 138.42 rods to S line of $\frac{1}{4}$ Sec. W 36 rods to beginning. Also all that point of the N $\frac{1}{2}$ of N $\frac{1}{2}$ of SW $\frac{1}{4}$ of Sec. 10, T 14N R 1W lying W of OSLRR right of way. Also S $\frac{1}{2}$ of N $\frac{1}{2}$ of SW $\frac{1}{4}$ Sec. 10, T 14N R 1W less OSLRR right of way Also S $\frac{1}{2}$ of SW $\frac{1}{4}$ Sec. 10 T 14N R 1W less 3 ac. for OSLRR right of way	26.75 8.5 38.5 77
WALTER M. EGGLESTON	Beginning at point 86.104 rods W of NE cor. of NW $\frac{1}{4}$ of Sec. 15 T 14N R 1W W 20.896 rods to OSLRR SELY along said right of way 100 rods E 13.398 rods to point S of beginning N 100 rods to beginning	13.06
FRANKLIN COUNTY SUGAR CO., PRESTON, IDAHO	Beginning at a point 20 rods S of the NE Cor. of NW $\frac{1}{4}$ of Sec. 10 T 14N R 1W S 140 rods more or less to SE Cor. of NW $\frac{1}{4}$ Sec. 10 W 112 rods more or less to E line of right of way of OSLRR N 4° 18' W 140.4 rods to a point 20 rods S of N line of Sec. 10 E 120 rods more or less to point of beginning Also that part of the N $\frac{1}{2}$ of N $\frac{1}{2}$ of SW $\frac{1}{4}$ Sec. 10 T 14N R 1W lying E of RR right of way	101.8 30.53

(cont'd)

<u>Name of Owner</u>	<u>Description of Parcel</u>	<u>Acreage</u>
MANUEL C. NAEGLE & Frank and Myrtle B. Hunter	Beginning at the Cen. of Sec. 10 T 14N R 1W; thence E 47.48 rods N 100 rods W 47.48 rods S 100 rods to point of beginning.	29.67
Manuel C. Naegle	Beginning at a point 47.48 rods E of the Cen. of Sec. 10 T 14N R 1W; thence E 12.52 rods; thence N 100 rods; thence W 12.52 rods; thence S 100 rods to place of beginning.	7.83
OREGON SHORT LINE RAILROAD	A strip of land lying in the $W\frac{1}{2}$ of Sec. 10 T 14R 1W described as follows; Beginning at a point 20 rods S of a point 27.9 rods E of NW Cor. of Sec. 10 T 14N R 1W; thence S $4^{\circ} 18'$ E 300.8 rods more or less to the S line of Sec. 10; thence E 6 rods; thence N $4^{\circ} 18'$ W 160.4 rods to E and W Cen. line to Sec. 10; thence E 6 rods; thence N $4^{\circ} 18'$ W 140.4 rods; thence W 12 rods to place of beginning also commencing at a point 47 rods E of NW Cor. of Sec. 15 T 14N R 1W S $4^{\circ} 18'$ E 20 rods; thence E 6 rods; thence N $4^{\circ} 18'$ W 20 rods; thence W 6 rods to beginning	16.54
JACK PEARCE & EDITH PEARCE	Commencing 56- $\frac{2}{3}$ rods W of NE Cor. of NW $\frac{1}{4}$ Sec. 15 T 14N R 1W S 100 rods W 29.34 rods N 100 rods E 29.34 rods to beginning; also commencing at NW Cor. of NW $\frac{1}{4}$ Sec. 15 E 47 rods S 20 rods W 47 rods N 20 rods to beginning	23.25

WESTERN BOND

<RESCOT>

BEFORE THE BOARD OF COUNTY COMMISSIONERS:

Cache County, State of Utah.

In the matter of the organization
of a drainage district to be known
as the Cache County Drainage District
No. 8 in Cache County, State of Utah.

P E T I T I O N

To the Honorable Board of County Commissioners in and
for the said County of Cache, State of Utah:

Your petitioners respectfully submit the following:

(1) That your petitioners comprise more than a majority
of the owners of title or evidence of title to lands within the
area proposed herein to be organized as a drainage district in
the name of the Cache County Drainage District No. 8, in Cache
County, State of Utah, and that they own and control more than
one-third of the area proposed to be included in the boundaries
of said district, which lands are susceptible of reclamation by
drainage; and your petitioners desire to provide for the
reclamation of the said lands included within the area as here-
inafter bounded and described.

(2) The lands which your petitioners desire to have in-
cluded within the proposed drainage district are situated in
the said County of Cache, State of Utah, and the boundaries of
the proposed district are as follows:

Beginning at the South West corner of Section 10,
Township 14, North, Range one West Salt Lake Base and
Meridian; thence, North 300 rods; thence East 180 rods to
the North and South center line of Section 10; thence
South along center line 40 rods; thence East 60 rods; thence
South 180 rods; thence West 60 rods to the North and South
center line of Section 10; thence South 80 rods along said
center line to the South boundary of Section 10; thence
West along the South boundary of Section 10, 56-2/3 rods;
thence South in Section 15, Township 14, North, Range one
West, 100 rods; thence West 42.74 rods to the East boundary
of the Oregon Short Line Railroad right of way; thence

North $4^{\circ}18'$ West along East boundary of O.S.L.R.R. 80.24 rods; thence West 53 rods; thence North along West side of Section 15, Township 14 North, Range 1 West, 20 rods to place of beginning, containing 403.3 acres more or less.

enclosing an area of approximately 403.3 acres situated in Sections 10 and 15, Township 14 North, Range 1 West of the Salt Lake Meridian; and a more particular description of the lands proposed to be included within the boundaries of the proposed to be included within the boundaries of the proposed drainage district is as follows:

The South West quarter, the South 140 rods of the North West quarter of Sec. 10, Township 14 North, Range one West of the Salt Lake Meridian.

Also beginning at a point 60 rods South of the North quarter corner of said Section 10; thence running East 60 rods; thence South 180 rods; thence West 60 rods to center line of said Section 10; thence North along said center line of said Section 10; 180 rods more or less to the place of beginning.

Also commencing at a point $56\frac{2}{3}$ rods West of the South quarter corner of said Section 10, Township and Range aforesaid; thence South 100 rods; thence West 42.74 rods to the East boundary line of the Oregon Short Line Railroad right of way; thence North $4^{\circ}18'$ West 80.24 rods; thence West 53 rods to the West section line of Section 15, Township 14 North, Range one West of the Salt Lake Meridian; thence North 20 rods more or less to the North West corner of said Section 15; thence East on the North line of said Section 15, $103\frac{1}{3}$ rods more or less to the place of beginning.

(3) The drainage system proposed consists of two parts; one to be constructed immediately and the other to be constructed at some future time, several years hence, provided the first part does not give complete and satisfactory drainage for all of the lands within the district, a general description of which follows:

Immediate Construction. That part of the drain to be constructed immediately shall consist of two sections, namely:

- A. A shallow outlet channel section.
- B. A deep main drain section.

A. The 420 feet of the drainage channel from the outlet toward the west shall be shallow, not more than 3 ft. deep, and serve as an "outlet" channel only. It will consist of two divisions; one to be constructed by land owners with teams, plows, and a ditcher from the river west of the river bottom lands to the foot of the hillside; and one the hill side channel to be made entirely by stream erosion. Grade line and profile surveys are not necessary, and therefore have not been made for the outlet channel. This channel shall have its outlet in the Bear River near a point 1665 feet south of the

north-west corner of the north-east quarter of Section 15, Township 14 North, Range 1 West of the Salt Lake Meridian.

B. The main drain will extend from the west end of the outlet channel westward a distance of 1233 feet to the east boundary of the O.S.L.R.R.; thence north along the east boundary of said O.S.L.R.R. approximately 6767 feet. The maximum depth of the drain on the farm lands, which are above the river bottoms shall be approximately 14 feet and the minimum depth 6 feet. The bed of the drain shall be from 4 to 6 feet wide and the side slopes 1 to 1 in the clay loam soils and $1\frac{1}{2}$ to 1 in the lighter sandy soils. The slope of the bed of the drain shall be as nearly as practical 3 feet per 1000 feet for the first 2500 feet, 7 feet per 1000 feet for the next 600 feet and 1 foot per 1000 feet for the remaining 4900 feet.

Future Construction. The proposed drain for future construction will have its outlet on, or near, the east-west center line of Section 10 on the east side of the Railroad and extend east a distance of 1000 to 1200 feet as experience may indicate to be necessary.

(4) Your petitioners herewith submit a true copy of the equalized county assessment roll for the year, 1936, being the roll next proceeding the presentation of this petition for the organization of the said drainage district, as shown by the records and assessment roll of the office of the county assessor of Cache County, State of Utah, as evidence of the ownership and title to the said described lands, which said copy of said assessment roll is attached hereto, marked "Exhibit A" and made a part of this petition.

(5) Your petitioners herewith append an affidavit giving a list of non-residents who own land within the boundaries of the proposed district together with their places of residence when known, and where not known, stating the fact and that upon diligent inquiry they could not be ascertained, which said affidavit is attached hereto marked "Exhibit B" and made a part of this petition.

(6) Your petitioners herewith present an indemnity bond in the sum of \$100.00 which is equivalent to more than two per cent of the estimated cost of the proposed drainage work, conditioned for the payment of any organization, preliminary and other lawful costs, in the event that this petition is denied or that, upon investigation, it is found that the cost of improvement will

be in excess of the benefits to be derived, thereby necessitating the dismissal of the proceedings, which said indemnity bond is attached hereto, marked "Exhibit C" and made a part of this petition.

Wherefore, your petitioners respectfully pray as follows:

(1) That pursuant to the provisions of title 26, Sections 2040 to 2073, inclusive, of the compiled laws of Utah of 1917, and amendments thereto: the land above described and bounded be organized into a drainage district to be known as Cache County Drainage District No. Eight, in the County of Cache, State of Utah; that said lands may be drained and reclaimed and protected.

(2) That your honorable body fix a time and place for a hearing on this petition, and that due and legal notice of the time and place of the hearing upon said petition and the purpose for which the petition will be heard, be given as required by law, to all parties interested.

Your petitioners further pray that the said petition be granted; that the proposed drainage district be organized as a body corporate; and that three drainage supervisors be appointed as provided by statute.

Witness the hands of your petitioners at Logan, Utah,
this 6th day of January, 1937.

Signatures of Landowners.

Number of Acres Owned in Area.

<u>G. J. Baker</u>	<u>162.20</u>
<u>Jack Pearce</u>	<u>23.25</u>
<u>Frederic B. Butters</u>	<u>150.75</u>
<u>MC Waugh</u>	<u>37.50</u>
<u>Frank Hunter</u>	} <u>29.67 included in</u> <u>m.c. Waugh acreage</u>
<u>Myrtle T. Hunter</u>	
<u>Franklin County Sugar Co</u>	} <u>The Land owned by Franklin County Sugar Co</u> <u>is being sold to Gilbert J. Baker who</u> <u>is assuming liability of Drainage.</u> <u>Included in acreage of</u> <u>G. J. Baker.</u>
<u>Thor West Mgr</u>	

EXHIBIT "A"

CERTIFIED COUNTY ASSESSMENT ROLL

of

PROPOSED CACHE COUNTY DRAINAGE DISTRICT NO. 8

in

Cache County, State of Utah,

for the year 1936.

<u>Name of Owner</u>	<u>Description of Parcel</u>	<u>Acreage</u>	<u>Assessed Valuation</u>
GILBERT J. BAKER	Beginning at the center of Sec. 10, Township 14 North, Range 1 West; Thence East 60 rods; thence South 80 rods; thence West 60 rods; thence North 80 rods to point of beginning.	30.	\$3000.00
MELVIN H. BUTTARS	Commencing at South West Cor. of North West quarter of Sec. 10, Township 14 North, Range 1 West, North 138 rods East 28 rods to OSLRR Southeasterly along right of way 138.42 rods to South line of quarter sec. West 36 rods to beginning. Also all that part of the North half of North half of South West quarter of Sec. 10, Township 14 North, Range 1 West lying West of OSLRR right of way. Also South half of North half of South West quarter Sec. 10, Township 14 North, Range 1 West, less OSLRR right of way. South half of South West quarter Sec. 10, Township 14 North, Range 1 West, less 3 acres for OSLRR right of way	26.75 8.5 38.5	
	TOTAL	<u>77</u> 150.75	14600.00
WALTER M. EGGLESTON	Beginning at a point 86.104 rods West of North East corner of Northwest quarter of Section 15, Township 14 North, Range 1 West, West 20.896 rods to OSLRR Southeasterly along said right of way 100 rods East 13.398 rods to point South of beginning, North 100 rods to beginning.	13.06	1190.00

Individual Ownership List(Continued)

<u>Name of Owner</u>	<u>Description of Parcel</u>	<u>Acreage</u>	<u>Assessed Valuation</u>
FRANKLIN COUNTY SUGAR CO., PRESTON, IDAHO	Beginning at a point 20 rods South of the North East Cor. of North West quarter of Sec. 10, Township 14 North, Range 1 West SLBM South 140 rods more or less to South East Cor. of North West quarter West 112 rods more or less to East line of right of way of OSLRR North 4° 18' West 140.4 rods to a point 20 rods South of North Line of Sec. 10, East 120 rods more or less to point of beginning. 101.8 Also that part of the North half of North half of South West quarter Sec. 10, Township 14 North, Range 1 west lying East of OSLRR right of way.	30.53 132.33	\$13010.00
MANUEL C. NAEGLE & Frank and Myrtle B. Hunter	Beginning at the Cen. of Sec. 10, Township 14 North, Range 1 West; thence East 47.48 rods North 100 rods West 47.48 rods South 100 rods to point of beginning.	29.67	2960.00
MANUEL C. NEAGLE	Beginning at a point 47.48 rods East of the Cen. of Sec. 10, Township 14 North, Range 1 West; thence East 12.52 rods; thence North 100 rods; thence West 12.52 rods; thence South 100 rods to place of beginning.	7.83	700.00
OREGON SHORT LINE RAILROAD	A strip of land lying in the West half of Sec. 10, Township 14 Range 1 West described as follows: Beginning at a point 20 rods South of a point 27.9 rods East of North West Cor. of Sec. 10, Township 14 North, Range 1 West; thence South 4°18' East 300.8 rods more or less to the South line of Sec. 10; thence East 6 rods; thence North 4° 18' West 160.4 rods to East and West cen. line to Sec. 10; thence East 6 rods; thence North 4°18' West 140.4 rods; thence West 12 rods to place of beginning also commencing at a point 47 rods		

Individual Ownership List (Continued)

<u>Name of Owner</u>	<u>Description of Parcel</u>	<u>Acreage</u>	<u>Assessed Valuation</u>
OREGON SHORT LINE RAILROAD (cont'd)	East of North West Cor. of Sec. 15, Township 14 North, Range 1 West, South 4°18' East 20 rods; thence East 6 rods; thence North 4°18' West 20 rods; thence West 6 rods to beginning.	16.54	\$ 1650.00
JACK PEARCE & EDITH PEARCE	Commencing 56-2/3 rods West of North East Cor. of North West quarter Sec. 15, Township 14 North, Range 1 West, South 100 rods West 29.34 rods North 100 rods East 29.34 rods to beginning; also commencing at North West Cor. of North West quarter Sec. 15, East 47 rods South 20 rods, West 47 rods North 20 rods to begin- ning.	23.25	2205.00

N. B. In cases where the above described land is assessed in connection with other land not included in said drainage district and where said land included in said district is not separately assessed, the assessed valuation here given is figured at approximately the same rate per acre as the whole piece assessed.

CERTIFICATE

STATE OF UTAH)
)
COUNTY OF CACHE) SS

I, R. A. Stewart, the duly qualified elected and acting assessor, in and for the County of Cache, State of Utah, do hereby certify that the above and foregoing assessment roll is a true and correct transcript and copy from the official county assessment roll for the year 1936, as shown by the records in my office.

In Witness whereof, I have hereunto set my hand and seal at Logan, Cache County, Utah, this 27th day of January, 1937.

R. A. Stewart (Seal)
Assessor of Cache County, Utah.

EXHIBIT "B"

BEFORE THE BOARD OF COUNTY COMMISSIONERS
OF CACHE COUNTY, UTAH

in the matter of the organization)
of a Drainage District to be known ()
as Cache County Drainage District)
No. Eight, in Cache County, Utah. ()

AFFIDAVIT.

LIST OF NON-RESIDENTS.

Following is a list of non-residents who own land in the area proposed to be organized as a drainage district to be known as Cache County Drainage District No. Eight, in Cache County, State of Utah, together with their places of residence, where known, and in the event that the places of residence of any non-residents are not known, an affidavit setting forth that upon diligent inquiry, the places of residence could not be ascertained:-

<u>Names of Non-Residents.</u>	<u>Addresses.</u>
Walter M. Eggleston	331 So. Arthur St. Pocatello, Ida.
Frank and Myrtle B. Hunter	c/o Bob's Tourist Camp, Boise, Idaho.
H. J. Plumhoff, General Mgr. Union Pacific Railroad, Successor to Oregon Short Line Railroad.	Desert News Building Salt Lake City, Utah

There are none whose residence and address are unknown.

STATE OF UTAH)
) ss
County of Cache)

I, MC Naegle, being first duly sworn, hereby certify that the foregoing is correct and that in the event that the places of residence of any non-residents are not given, upon diligent inquiry such places of residence could not be ascertained.

MC Naegle

Subscribed and sworn to before me this 27th day of January, 1937.

Jessie P. Rich
Notary Public

Residence: Armo Bldg, Logan, Utah

My commission expires
Jan. 3, 1944

EXHIBIT "C"

BEFORE THE BOARD OF COUNTY COMMISSIONERS
OF CACHE COUNTY, UTAH.

In the matter of the organization)
of a Drainage District to be known)
as Cache County Drainage District) UNDERTAKING.
No. Eight, in Cache County, Utah.)
-----)

WHEREAS, Manuel C. Naegle and 6 others have filed
with the Board of County Commissioners of Cache County, State
of Utah, their petition praying for the organization of a
drainage district in Cache County, State of Utah; and,

WHEREAS, the estimated cost of the proposed improve-
ments in said proposed drainage district is \$11.15,
per acre for approximately 403.3 acres of land, and 2 per
cent of this total estimated cost is \$92.00.

NOW THEREFORE, we, the undersigned residents of Cache
County, State of Utah, in consideration of the premises, jointly
and severally undertake in the sum of \$100.00, and promise
and undertake that the condition of this undertaking shall be to
the effect that if the said Board of County Commissioners upon
or after the hearing of said petition, shall find no merit in
the petition or shall find that the cost of the proposed improve-
ment, or improvements, shall be in excess of the benefit, or bene-
fits, to be derived therefrom, that the petitioners will pay all
costs of preliminary surveys and for the publication of notice,
and such other lawful expenses as may have been incurred by the
Board of County Commissioners, to which amount we acknowledge
ourselves jointly and severally bound to said Board of County
Commissioners.

MC Naegle
Merwin H. Butters
Ed Baker

STATE OF UTAH)
 : ss
County of Cache)

Manuel C. Naegle , Melvin H. Butters ,
and Gilbert J. Baker , sureties, whose names are
subscribed to the above undertaking, being severally sworn,
each for himself says that he is a resident and freeholder in
the said State and County and is worth the sum in said under-
taking specified as the penalty thereof, over and above his
just debts and liabilities exclusive of the property exempt
from execution.

MC Naegle
Melvin H Butters
G. J. Baker

Subscribed and sworn to before me this 27th day of

January , 1937 .

Jesse P. Rich
Notary Public

Residence: Armo Bldg. Logan, Utah

My commission expires

Jan. 3, 1941

1992 1993 1994 1995 1996 1997 1998 1999 2000 2001 2002 2003

— — — — —

County of Cache.)

ainage. M. C. Haegle
Melvin H. Butters
G. J. Baker

Jesse P. Rich
Notary Public
Residence: Arimo Bldg.
Logan, Utah

Jan. 3, 1941.

R E S O L U T I O N .

Whereas, Manuel C. Naegle, and six others have this 27th day of January, 1937, filed with the County Commissioners of Cache County, Utah, a petition in due form by a majority of the owners of title or evidence of title of lands within the District proposed to be organized being the owners of title of a major portion in area of the lands to be reclaimed or benefitted in the proposed District and praying for the creation of a Drainage District to be known as "The Cache County Drainage District No. Eight", which petition contains a general description of the work proposed and a particular description of the proposed boundaries of the District, together with a list of the land owners and the amount of land owned by each and their place of residence certified as a correct list as made from the assessment rolls of Cache County, Utah, and have also filed therewith an Undertaking in the sum of \$100.00 being 2% of the estimated cost of the proposed improvements in the said Drainage District in the manner and form required by law,

Now, Therefore, in consideration of the premises it is hereby ordered that Wednesday, the 24th day of February, 1937, at 10 o'clock A. M. at the commissioners room at the County Court House, in Logan City, Cache County, Utah, at a regular meeting of the said County Commissioners be and the same is hereby fixed as the time and place for the hearing of the said petition or for the contest thereto on the part of any land owners within the said District, and that the Clerk of Cache County, Utah, shall give notice of the time and place of the hearing by publication in the ~~Smithfield Sentinel~~ ^{*Herald-Journal*}, a ~~weekly~~ ^{*daily*} newspaper printed and published in ~~Smithfield~~ ^{*Logan*}, Cache County, Utah, for at least three weeks, the last day of publication shall be one week before the date of hearing and by posting a copy of the said notice at the front door of the County Court in Cache County, Utah, and in at least three public places in the proposed District, and the form of the said notice shall be substantially as follows;

BEFORE THE BOARD OF COUNTY COMMISSIONERS OF CACHE COUNTY, UTAH.

In the Matter of the Organization
of a Drainage District to be known as
The Cache County Drainage District
No. eight, in Cache County, Utah.

NOTICE.

TO ALL PERSONS INTERESTED.

Notice is hereby given that the petition of Manuel C. Naegle and six others, praying for the organization of a drainage district, to be known and named as Cache County Drainage District No. Eight, in Cache County, Utah, was presented to the Board of County Commissioners, of Cache County, Utah, on the 27th day of January, A.D. 1937, and was filed with the county clerk of said Cache County, in the County Court House, at Logan City, Utah, on the 27th day of January, A.D. 1937, and said petition is now on file in the office of the said County Clerk.

The boundaries of the land to be included in said proposed Drainage District are described as follows, to wit:

Beg. at the SW cor. of Sec. 10, Twp. 14, N.R. 1 W. S.L.B. & M. th. N. 300 rods; th. E. 160 rds to N. & S. line of said Sec. 10; th. S. 40 rds; th. E. 60 rds; th. S. 180 rods; th. W. 60 rds; th. S. 80 rds; th. W. $56\frac{2}{3}$ rds; th. S. 100 rds; th. W. 42.74 rds to E. line of U.P.R.R. formerly O.S.L.R.R. right of way; th. N. 4°18' W. along said right of way 80.24 rds; th. W. 53 rds; th. N. along W. side of Sec. 15, twp. 14, N. R. 1 W. 20 rds to place of beg. and containing 403.3 acres.

A general description of the land enclosed in said district by legal subdivision is as follows:

The SW $\frac{1}{4}$ of the S. 140 rds of NW $\frac{1}{4}$ of Sec. 10, Twp. 14 N.R. 1 W. S.L.B. & M.

Also beg. at a point 60 rds S. of the N. quarter corner of said Sec. 10; th. E. 60 rds; th. S. 180 rds; th. W. 60 rds; th. N. 180 rds to beg.

Also com. $56\frac{2}{3}$ rds W. of S. quarter cor. of said Sec. 10, th. S. 100 rds; th. W. 42.74 rds; th. N. 4°18' W. 80.24 rds; th. W. 53 rds; th. N. 20 rds; th. E. $103\frac{1}{3}$ rds to beginning.

A general description of the proposed works is as follows, to wit:

An open drain, the outlet of which is 1665 ft. S. of NW cor. of the NE $\frac{1}{4}$ of Sec. 15, Twp. 14 N. R. 1 W. S.L.B. & M. and extending West 1640 ft. to the U.P.R.R. formerly O.S.L.R.R. right of way, th. N. along the East boundary line of said right of way approximately 6767 ft. The maximum depth of said drain shall be 14 ft. on farm lands and the minimum depth 6 ft. with a width of 4 ft. to 6 ft. at the bed. A lateral open drain if found necessary will be built later.

The said petitioners will ask for a hearing of said petition and the granting thereof, at a meeting of the said Board of County Commissioners to be held on the 24th day of February, A. D. 1937, at 10 o'clock A.M. of said day or as soon thereafter as they can be heard, in the commissioners room at the County Court House in Logan, Cache County, Utah, at which time and place all parties interested may appear and contest the granting of such petition or the necessity or utility of the proposed work or any part thereof, and offer any competent evidence in regard thereto.

WITNESS my hand and official seal this 27th day of January A.D. 1937.



W. J. Crookston
County Clerk of Cache County, Utah

On motion of Commissioner A. W. Chambers, seconded by Commissioner Leo C. Nielsen, the said resolution was unanimously passed.

Dated at Logan, Utah, this 27th day of January, 1937.

Attest:

[Signature]
Clerk.

William Worley
Chairman of Commissioners,

A W Chambers
Commissioner

Leo Nielsen
Commissioner

AFFIDAVIT OF POSTING AND MAILING.

* * * * *

STATE OF UTAH)
) SS
COUNTY OF CACHE)

N. J. Crookston, being first duly sworn deposes and says: that he is the duly elected, qualified and acting County Clerk of Cache County, Utah, and is a citizen of the United States of America and of the State of Utah, and is in no way interested in the within proceedings; that he did on the 27th day of January, 1937, post on the bulletin board at the front door of the County Court house, in Logan, Utah, a full, true and correct copy of the hereto attached notice "To all persons interested" being a notice of the time and place of hearing the petition for the organization of Cache County Drainage District No. Eight, as required by Section 2042 of the Compiled Laws of the State of Utah for 1917, and amendments thereto;

Also that he did on the 30th day of January, 1937, within three days after the first publication of said notice, mail a full, true and correct copy of the aforesaid notice, to the following named persons and addresses, to wit:

Walter M. Eggleston, 331 So. Arthur St. Pocatello, Idaho.
Frank & Myrtle B. Hunter, c/o Bob's Tourest Camp, Boise, Idaho.

H. J. Plumhoff, General Mgr. Union Pacific Railroad,
Successor to Oregon Short Line Railroad, Deseret News,
Bldg. Salt Lake City, Utah.

that said notice or copy thereof, was put in a sealed envelope in each case, and said envelopes were addressed respectively to each of the above named persons, and deposited in the U.S. Post Office at Logan, Utah, on the said 30th day of January, 1937, with the full postage paid thereon.

N. J. Crookston

Subscribed and sworn to before me this 1st day of February, 1937.

My Commission Expires,
Jan. 3rd. 1941.

Jesse Rich
Notary Public, Residing at Logan,
Utah.

AFFIDAVIT

STATE OF UTAH)
 : SS
County of Cache)

Manuel C. Naegle, being first duly sworn deposes and says: that he is one of the petitioners in that certain petition filed with the Board of County Commissioners of Cache County, Utah, on the 27th day of January, 1937, praying for the organization of a drainage district to be known as Cache County Drainage District No. Eight; that he is one of the land owners in the said proposed district and is a citizen of the United States and of the State of Utah, and is over the age of 21 years; that he posted on the 28th day of January, 1937, three full, true, and correct copies of the hereto attached notice for the organization of said district in three public and conspicuous places within the said district, said notices being posted as follows: one at the Union Pacific Railroad Station, one on a gate post by the side of the road on the land of M. H. Buttars, and one on a fence post by the side of the road at or near the center of Section 10, Township 14 North, Range 1 West of the Salt Lake Base and Meridian.

MC Naegle

SUBSCRIBED and sworn to before me this 24th day of February, 1937.

Jesse P. Rich
Notary Public
Residing at Logan, Utah.

My commission expires

Jan. 3, 1937.

R E S O L U T I O N

IN THE MATTER OF THE ORGANIZATION
OF CACHE COUNTY DRAINAGE DISTRICT
NUMBER EIGHT.

WHEREAS, a majority of the owners of title or evidence of title of lands within the proposed Cache County Drainage District No. eight who own or control a major portion of the area of the lands to be reclaimed or benefited, or which are susceptible of drainage, duly filed in this office their petition in the manner and form prescribed by law, requesting the creation and organization of the said drainage district, and,

WHEREAS, the County Commissioners thereupon fixed the 24th day of February, 1927, at 10 o'clock A. M. for the hearing of the same and caused due and legal notice of the said hearing to be given, and,

WHEREAS, at such hearing E. M. Sawyer and T. L. Pitcock appeared on behalf of the Union Pacific Railroad company and objected to the inclusion of their property in said drainage district but made no objection to the organization of the district, and Manuel C. Naegle, Melvin H. Butters, and Jack Pearce with their attorney, Jesse P. Rich, appeared on behalf of said drainage district and objected to the exclusion of the property of the said Union Pacific Railroad Company from said drainage district, on the ground that the property of said company is and will be drained and benefited by the draining of its property through the drain of the proposed drainage district, and,

WHEREAS, said commissioners took the matter under advisement and continued it to this the third day of March, 1927,

NOW THEREFORE BE IT RESOLVED BY THE BOARD OF COUNTY COMMISSIONERS OF CACHE COUNTY, UTAH, as follows:

1. That the Board of County Commissioners of Cache County, Utah, hereby find that the total number of land owners within the boundaries of the proposed drainage district herein-after described is 10 and the number of signers to the said petition is 7; that the total number of acres of land within the said district is 403.3 acres and that the signers of the said petition are the owners of 373.7 acres of land of the said total; and that the said petition contains the signatures of a majority of the owners of title or evidence of title to the lands within the proposed district, who own or control not less than one-third in area of the lands to be reclaimed or benefited, and which are susceptible of drainage.

2. That no objections or protests to the creation of the said district have been made for any cause or reason by any persons interested.

3. That this Board of County Commissioners further finds that the proposed drains, ditches, and other works are necessary and will be useful for the drainage of the lands proposed to be drained thereby for agricultural or sanitary purposes and are conducive to the public health and welfare.

4. That the original petition for the creation of the said district be and the same is hereby granted, and the objection of the Union Pacific Railroad Company, to the inclusion of its land within said district is hereby denied, and said land is hereby ordered included within said district and that there is hereby created a drainage district in Cache County, to be known as and the same is hereby named and designated as Cache County Drainage District Number Eight.

5. That the following named persons be and they are hereby appointed supervisors of the said district as follows:

Manuel C. Naegle, Cornish, Utah, for the term of 3 yrs.
Melvin H. Butters, Cornish, Utah, for the term of 2 yrs.
Jack Preece, Cornish, Utah, for the term of 1 year.

6. That each of the members of the said Board of Supervisors shall before entering upon the duties of their office, take and subscribe to the constitutional oath of office, which oath shall be filed with the clerk and shall each execute an official bond to the district in the sum of One Hundred and no/100 Dollars hereby fixed by the County Commissioners as a reasonable bond to be furnished by each supervisor, which said bond shall be in the form prescribed by law for the official bonds of the County Officers.

7. That this Board has not modified the proposed boundaries so as to except from the said district any territory within the boundaries of the district proposed by the said petitioners which is susceptible of drainage by the system of works applicable to the other lands in such proposed district.

8. That this Board within ten days after the passage of this resolution shall publish in the manner prescribed by law in the Smithfield Sentinel, a weekly newspaper published at Smithfield, Cache County, Utah, for at least ten days its proclamation made herein and the said County Commissioners hereby make and enter in its minutes the following proclamation:

OFFICE OF THE BOARD OF COUNTY COMMISSIONERS, COUNTY OF
CACHE, STATE OF UTAH, A. D. 1937.

* * * * *

IN THE MATTER OF THE PETITION)
FOR THE ORGANIZATION OF CACHE) ORDER OF PROCLAMATION
COUNTY DRAINAGE DISTRICT NO.8)

* * * * *

The petition having been heard in the manner required by law, and the Commissioners having duly examined said petition, and having heard evidence concerning the same, and considered all objections to the same, it is ordered by the County Commissioners that the petition be, and the same is hereby granted; and the County Commissioners further find that the work proposed in said petition to be done will be useful for agricultural or sanitary purposes to the owners of land within said proposed district; and the County Commissioners also find that the persons who have signed said petition are of lawful age and are a majority of the adult land owners, representing a majority of the land to be affected by such proposed work. The County Commissioners further find that the said drainage district to be known as Cache County Drainage District No. eight is duly established as provided by law.

That the boundaries of said district are hereby established as follows, to wit:

Beginning at the South West corner of Section 10, Township 14, North, Range one West Salt Lake Base and Meridian; thence, North 300 rods; thence East 160 rods to the North and South center line of Section 10; thence South along center line 40 rods; thence East 60 rods; thence South 180 rods; thence West 60 rods to the North and South center line of Section 10; thence South 80 rods along said center line to the South boundary of Section 10; thence West along the South boundary of Section 10, 56-2/3 rods; thence South in Section 15, Township 14, North, Range one West, 100 rods; thence West 42.74 rods to the East

boundary of the Union Pacific Railroad, formerly the Oregon Short Line Railroad, right of way; thence North 4° 18' West along East boundary of the Union Pacific Railroad, formerly the Oregon Short Line Railroad, 80.24 rods; thence West 53 rods; thence North along West side of Section 15, Township 14 North, Range one West, 20 rods to place of beginning, containing 403.3 acres more or less.

The following named are to be known as the Board of Supervisors for the terms set opposite their names:

Manuel C. Naegle of Cornish, Utah for the term of 3 years,
Melvin H. Butters of Cornish, Utah for the term of 2 years,
Jack Pearce of Cornish, Utah, for the term of 1 year.

Attest

N. J. Brookston
Clerk

Wm. Worley
A. W. Chambers.
L. E. Hickew
County Commissioners.

Commissioner A. W. Chambers moved the adoption of the
above resolution which was duly seconded by Commissioner
Leo C. Nielson and unanimously passed this third day of March,
1937.

L. C. Nielson
Chairman of Board

Attest:

A. W. Chambers
Clerk

A. W. Chambers
Commissioner

W^m Worley
Commissioner

PAID BY BANK

Logan, Utah, March 3, 1937, at 10 o'clock A. M.

The Board of County Commissioners of Cache County met in regular session this day and hour.

Present: Hon. Wm. Worley, Chairman.
A. W. Chambers, Commissioner.
N. J. Crookston, Clerk.

Attorney Jessie P. Rich and M. C. Negley appeared regarding the proposed drainage district #8, asking the County Commissioners to include the railroad property now in the district as formerly asked by the petition. Commissioner Chambers moved that a resolution creating the district, be drawn for the Commissioners' signature, the motion was seconded by Commissioner Nielsen and passed unanimously.

JESSE P. RICH
ATTORNEY AND COUNSELOR-AT-LAW
ARIMO BUILDING
LOGAN, UTAH
April 21, 1937

Mr. N. J. Crookston
County Clerk
Logan, Utah

Dear Sir:

Enclosed herewith you will find a deed to be delivered to the Cache County Drainage District No. Eight, when a culvert for the passage of water is put under the Union Pacific Railroad Company track, approximately at a point which is 1600 feet South and 1653 feet West of the North East Corner of the North West Quarter of Section fifteen (15), Township fourteen (14) North, Range one (1) West.

Yours very truly

Fred G. Erickson

Enclosure

Deed delivered to Jesse P. Rich
on his statement that culvert is now placed under
the track. April 5, 1937. FGE.

B O N D

STATE OF UTAH)
 : SS
County of Cache)

KNOW ALL MEN BY THESE PRESENTS that,

WHEREAS Melvin H. Buttars was duly appointed to the office of supervisor of Cache County Drainage District No. Eight.

NOW, THEREFORE, we the undersigned M. C. Naegle and G. J. Baker residents and freeholders of Cache County, State of Utah, do hereby, jointly and severally undertake and acknowledge ourselves to be bound unto the County Commissioners of Cache County, Utah, for the use and benefit of the landowners of said district in the penal sum of \$100.00.

The conditions of this undertaking is such that if the said Melvin H. Buttars shall well and truly perform all the duties of his office with fidelity and shall faithfully account for all money placed in his charge then this undertaking shall be void otherwise to remain in full force and effect.

M C Naegle
G. J. Baker

STATE OF UTAH)
 : SS
County of Cache)

M. C. Naegle and G. J. Baker the sureties whose names are subscribed to the above undertaking, being severally duly sworn, each for himself, says: that he is a resident and free holder in said county and state, and is worth the sum in the said undertaking specified as the penalty thereof, over and above all his just debts and liabilities, exclusive of property exempt from execution.

M C Naegle
G. J. Baker

Subscribed and sworn to before me this 18th day of July 1939.

Jesse P. Richs
Notary Public
Residing at Logan, Utah

My commission expires: Jan. 3, 1941.

The above bond is hereby approved this 9th day of August, 1939.

L. E. Hickman
A. W. Chambers
W. M. Worley
COUNTY COMMISSIONERS

B O N D

STATE OF UTAH)
 : SS
County of Cache)

KNOW ALL MEN BY THESE PRESENTS, that,

WHEREAS Jack Pearce was duly appointed to the office of supervisor of Cache County Drainage District No. Eight.

NOW, THEREFORE, we the undersigned G. J. Baker and M. C. Naegle residents and freeholders of Cache County, State of Utah, do hereby, jointly and severally undertake and acknowledge ourselves to be bound unto the County Commissioners of Cache County, Utah, for the use and benefit of the landowners of said district in the penal sum of \$100.00.

The conditions of this undertaking is such that if the said Jack Pearce shall well and truly perform all the duties of his office with fidelity and shall faithfully account for all money placed in his charge then this undertaking shall be void otherwise to remain in full force and effect.

X G. J. Baker
X M. C. Naegle

STATE OF UTAH)
 : SS
County of Cache)

G. J. Baker and M. C. Naegle the sureties whose names are subscribed to the above undertaking, being severally duly sworn, each for himself, says: that he is a resident and freeholder in said county and state, and is worth the sum in the said undertaking specified as the penalty thereof, over and above all his just debts and liabilities, exclusive of property exempt from execution.

X G. J. Baker
X M. C. Naegle

Subscribed and sworn to before me this 18th day of July 1939.

Jesse P. Rich
Notary Public
Residing at: Logan, Utah.

My commission expires: Jan. 3, 1941.

The above bond is hereby approved this 9th day of August, 1939.

X L. C. Hickman
A. W. Chambers
Wm Worley

B O N D

STATE OF UTAH

ss.

County of Cache

KNOW ALL MEN BY THESE PRESENTS that,

WHEREAS, Jack Pearce was duly appointed to the office of treasurer of Cache County Drainage district No. Eight, in Cache County, State of Utah.

NOW THEREFORE, we the undersigned G. J. Baker
and M. C. Naegle residents and freeholders of
Cache County, State of Utah, do hereby, jointly and severally
undertake and acknowledge ourselves to be bound unto the County
Commissioners of Cache County, Utah, for the use and benefit of
the landowners of said district in the penal sum of \$1000.00.

The conditions of this undertaking is such that if the said
Jack Pearce shall well and truly perform all the duties of his
office with fidelity and shall faithfully account for all money
placed in his charge then this undertaking shall be void other-
wise to remain in full force and effect.

G. J. Baker
M. C. Naegle

STATE OF UTAH

ss.

County of Cache

G. J. Baker and M. C. Naegle
the sureties whose names are subscribed to the above undertaking,
being severally duly sworn, each for himself, says: That he is a
resident and freeholder in said County and State, and is worth the
sum in the said undertaking specified as the penalty thereof, over
and above all his just debts and liabilities, exclusive of property
exempt from execution.

G. J. Baker
M. C. Naegle

Subscribed and sworn to before me this 13th day of Dec, 1939.

Jesse P. Rich
Notary Public
Residing at Logan, Utah.

My Commission expires: Jan. 3, 1941

The above bond is hereby approved this 27 day of Dec, 1939.

L. E. Nielsen
A. W. Chambers
Wm Worley
COUNTY COMMISSIONERS.

B O N D

STATE OF UTAH

ss.

County of Cache

KNOW ALL MEN BY THESE PRESENTS that,

WHEREAS, Manuel C. Naegle was duly appointed to the office of supervisor and secretary of Cache County Drainage District No. Eight, in Cache County, State of Utah.

NOW THEREFORE, we the undersigned G. J. Baker and Irvin Kendell residents and freeholders of Cache County, State of Utah, do hereby, jointly and severally undertake and acknowledge ourselves to be bound unto the County Commissioners of Cache County, Utah, for the use and benefit of the landowners of said district in the penal sum of \$100.00.

The conditions of this undertaking is such that if the said Manuel C. Naegle shall well and truly perform all the duties of his office with fidelity and shall faithfully account for all money placed in his charge then this undertaking shall be void otherwise to remain in full force and effect.

G. J. Baker
Irvin Kendell

STATE OF UTAH

ss.

County of Cache

G. J. Baker and Irvin Kendell the sureties whose names are subscribed to the above undertaking, being severally duly sworn, each for himself, says: That he is a resident and freeholder in said County and State, and is worth the sum in the said undertaking specified as the penalty thereof, over and above all his just debts and liabilities, exclusive of property exempt from execution.

G. J. Baker
Irvin Kendell

Subscribed and sworn to before me this 18th day of July 1939.

Jesse P. Rich
Notary Public
Residing at Logan, Utah

My Commission expires: Jan. 3, 1941.

The above bond is hereby approved this 9th day of August 1939.

L. E. Nielsen
A. W. Chambers
W. M. Worley
COUNTY COMMISSIONERS

OATH OF OFFICE

STATE OF UTAH

County of Cache

ss.

Jack Pearce

Having been chosen Supervisor and Treasurer of Cache County Drainage
District Number Eight and

being each duly sworn on oath he say s, that he will perform the duties of office to
which he has been elected to the best of his judgment, that he will not do or consent
to the doing of any matter or thing relating to the business of the corporation with intent to defraud any
creditor or stockholder or the public.

Jack Pearce

Subscribed and sworn to before me this 18th day of July A. D. 1939

my Com. Expires
Jan. 3, 1941

Jesse P. Rich
Notary Public
Residing at Logan, Utah

OATH OF OFFICE

STATE OF UTAH

County of Cache

ss.

Melvin H. Butters

Having been duly chosen supervisor and President, of Cache County
Drainage District Number, Eight and

being each duly sworn on oath _____ say S., that he will perform the duties of office to
which he has been elected to the best of his judgment, that he will not do or consent
to the doing of any matter or thing relating to the business of the corporation with intent to defraud any
creditor or stockholder or the public.

Melvin H. Butters

Subscribed and sworn to before me this 8th day of July A. D. 1939.

my Comm. Expires
Jan. 13, 1941

Jesse P. Rich
Notary Public
Residing at Logan, Utah

OATH OF OFFICE

STATE OF UTAH

County of Cache

ss.

Manuel C. Naegle

Having been Secretary and Supervisor of Cache County Drainage
District Number Eight and

being each duly sworn on oath he say s, that _____ will perform the duties of office to
which _____ has been elected to the best of his judgment, that _____ will not do or consent
to the doing of any matter or thing relating to the business of the corporation with intent to defraud any
creditor or stockholder or the public.

Manuel C. Naegle

Subscribed and sworn to before me this 18th day of July A. D. 1939

*my Comm. Expired
Jan. 3, 1941*

*Class P. Rich
Notary Public*

Residing at Logan, Utah

IN THE MATTER OF THE CACHE COUNTY
DRAINAGE DISTRICT NO. EIGHT, IN
CACHE COUNTY, STATE OF UTAH.

REPORT OF SUPERVISORS

TO THE HONORABLE BOARD OF COUNTY COMMISSIONERS OF CACHE COUNTY,
UTAH.

Comes now the Board of Supervisors of Cache County Drainage District No. eight and hereby makes and files with the Board of County Commissioners of Cache County, Utah, its findings and reports pursuant to the provisions of Title 26, Sections 2053 and 2054 of the Compiled Laws of Utah, 1917, as amended by Chapter 41 of the Session Laws of Utah, 1919, and Chapter 47 of the Session Laws of Utah, 1921, as follows:

1. That immediately after their appointment, the Board of Supervisors of said Cache County Drainage District No. eight, met, and organized by appointing Melvin H. Buttars as president, Manuel C. Naegle as Secretary, Jack Pearce as treasurer and employed as an engineer, O. W. Israelson, of the Utah State Agricultural College; and that this Board of Supervisors, with the said engineer and his assistants examined all of the lands proposed to be drained or protected and the lands over or upon which work is to be constructed; that the said engineer has made a complete survey and map of the lands within the said district as well as an exhaustive investigation of the surface conditions both with reference to the soil and the underground water; that said engineer has made a detailed written report to the Board of Supervisors of the results of his investigation and survey of the said lands, a copy of which report is now on file with the County Clerk and is hereby submitted to the County Commissioners with this report for further reference and investigation; that from the personal knowledge of said supervisors and their examination of the conditions of the soil and the report of O. W. Israelson,

the said engineer, this Board makes the following findings and report, as required by Sections 2053 and 2054, Compiled Laws of Utah of 1817, as amended by Chapter 47, of the Session Laws of Utah of 1921:

"(a) Whether the proposed work and the proposed location thereof are in all respects proper and feasible; and if not, what is or are so;"

The drainage system proposed in the petition heretofore filed with the Board of County Commissioners for the organization of the aforesaid drainage district is feasible and proper in all respects and includes no land that will not be benefited by the said drainage system except that which is taken for right-of-way purposes; that the road bed and right-of-way of the Union Pacific Railroad is damp and swampy and has water close to the surface and will therefore be benefited by the said drainage system; that all of the drains should be open drains on account of the character of the sandy soil and the excessive cost of putting in tile drains and the danger of clogging.

That the drainage system should consist of a main drain, the outlet of which runs into Bear River at approximately 100 rods North of the North East Corner of the North West quarter of Section 15, Township 14 North, Range one West of the Salt Lake Base and Meridian, and extends West for 1653 feet more or less to the East Boundary line to the Union Pacific Railroad Company right-of way, and said drain then runs in a Northerly direction along the East boundary line of the said Union Pacific Railroad Company right-of-way for a distance of approximately 6767 feet. Maximum width of the said drain on the farm lands is to be approximately 14 feet and a minimum depth of 6 feet; that bed of

the said drain shall be from 4 to 6 feet wide, and the side slopes 1 to 1 in the clay loam soils and $1\frac{1}{2}$ to 1 in the lighter sandy soils; that the said drain is further described in the report of the said engineer on file herein which is hereby referred to for further particulars and made a part of this report.

That it is contemplated that the above described drain will be sufficient to drain the lands of the aforesaid drainage district, but in case it should not be sufficient, a lateral drain is proposed to be constructed near the east and west center line of Section 10, Township and Range aforesaid, and extending from the said Railroad Company right-of-way east, a distance of approximately 1000 feet.

"(b) The probable cost of the work mentioned in the petition, including all incidental expenses, and the cost of the proceedings therefor;"

The probable aggregate cost of the proposed work as set out in said petition and engineer's report including all incidental expenses and cost of organization will be approximately \$5000.00.

"(c) The probable annual cost of keeping the same in repair after the work is completed;"

The probable annual cost of keeping the drainage system in repair and the cost of maintenance will be \$100.00.

"(d) What lands will be injured by the proposed work, and the probable aggregate amount of all damages such lands will sustain by reason of the laying out and construction of such work; and what lands, if any, should be excluded from the district;"

No lands will be damaged by reason of the construction of the proposed drainage system, except the strip of land used for a right-of-way for said open drain. The aggregate amount of the damage done that land which is to be used for a right-of-way will be approximately _____

dollars. There will be no damage to other lands as the result of the construction of said drain.

"(e) What lands will be benefited by the construction of the proposed work, and whether the aggregate amount of benefits will equal or exceed the cost of constructing such work, including all incidental expenses, cost of proceedings, and damages;"

As to the benefits which will accrue from the construction of said drain the Board, of Supervisors reports, that all lands within the said drainage district will be equally benefited by the construction of said drain except that taken for a right-of-way purpose. The aggregate amount of benefits which will accrue from the construction of aforesaid drainage system will be in excess of \$8000.00, but the Board of Supervisors have decided to assess the benefits to said lands at \$20.00 per acre; that the benefits will far exceed the cost of proceedings, cost of construction of said work, including all incidental expenses.

"(f) Whether the proposed district as set out in the petition filed will embrace all the lands that may be damaged or benefited by the proposed work; and if not, to report what additional lands will be so affected."

There are other lands immediately adjacent to the lands included within the aforesaid boundaries of the Cache County Drainage District No. eight as established by the proclamation of the Board of County Commissioners on the 3rd day of March, 1937, and as shown in the map heretofore filed and attached to the petition in this matter, to which reference is hereby made for further particulars, but owing to the fact that the owners of property which will be materially benefited are making outside contributions in helping with the construction of said drain, and as there is damage done to certain portions of such lands so benefited, it has been thought best not to embrace the other lands benefited within the boundaries of the aforesaid district.

To this report of the Board of Supervisors is attached the report on the assessment of benefits on the land included within the boundaries of such drainage district to which reference is hereby made for further particulars, and which is hereby referred to and made a part of this report.

And as the Board of Supervisors have found that the benefits derived from the said drainage district will far exceed the cost and expenses of maintainance and damages, it respectfully requests that this report be accepted by the Board of County Commissioners in the manner and form required by law.

Dated this 25th day of July, 1939.

CACHE COUNTY DRAINAGE DISTRICT
NUMBER EIGHT

By

Merlin H. Butters
W. C. Vaughn
Jack Pearce

BOARD OF SUPERVISORS

IN THE MATTER OF CACHE COUNTY
DRAINAGE DISTRICT NO. EIGHT IN
CACHE COUNTY, STATE OF UTAH.

Minutes of a meeting of the Board of Supervisors of Cache County Drainage District No. Eight in Cache County, Utah, held at the office of said board on the 25th day of July, 1939.

M. C. Naegle reported that at a meeting of the Board of County Commissioners held on the 3rd day of March, 1937, M. C. Naegle of Cornish, Utah, was appointed supervisor for a term of three years, Melvin H. Buttars for a term of two years and Jack Pearce for a term of one year, and that bonds of said supervisors have been filed with the said Board of County Commissioners; that a delay had occurred in the organization of said district on account of a dispute with Mr. Erickson over a right-of-way which has now been settled up, and that the board is now in a position to proceed with its business.

That Melvin H. Buttars was elected president of said Board of Supervisors, M. C. Naegle was elected secretary and Jack Pearce treasurer. It was moved by M. C. Naegle that Dr. O. W. Israelson of the Utah State Agriculture College be appointed the engineer of said district for the purpose of making necessary surveys and reports on the same, which motion was duly seconded by Jack Pearce and unanimously carried. That Jesse P. Rich was engaged as attorney to proceed with the organization of the district.

A report of the supervisors has been prepared, which was gone over and a copy filed with the secretary and the original forwarded to the County Commissioners of Cache County, Utah.

At the same time and place the board considered the matter of the assessment of benefits and damages in said district and made an assessment of the benefits and damages and ordered one copy thereof sent to the County Commissioners and a copy thereof filed with the secretary of said district. It was moved, seconded and carried that the bond of the treasurer of said district be fixed in the sum of \$1000.00.

There being no further business, the meeting was adjourned.

McNaegle
Secretary.

STATE OF UTAH
ss.
County of Cache

M. C. Naegle, being first duly sworn deposes and says:
That he is the duly appointed, qualified and acting secretary
of Cache County Drainage District No. Eight in Cache County,
State of Utah, and that the above and foregoing is a full, true
and correct copy of the minutes of a meeting of the Board of
Supervisors of said Cache County Drainage District No. Eight
held at the office of said board in said district on the 25th
day of July, 1939, and there is also attached hereto, the
original report of the Board of Supervisors of said drainage dis-
trict and the assessment of benefits and damages of said district.

McNaegle

Subscribed and sworn to before me this 26th day of July 1939.

Jesse P. Rich
Notary Public
Residing at: Logan, Utah

My Commission Expires: Jan. 3, 1941.



IN THE MATTER OF CACHE COUNTY
DRAINAGE DISTRICT NUMBER EIGHT.

ASSESSMENTS OF BENEFITS AND
DAMAGES.

TO THE BOARD OF COUNTY COMMISSIONERS OF CACHE COUNTY, UTAH:

You will please take notice that a meeting of the Board of Supervisors of said Cache County Drainage District No. Eight was held at the office of said Supervisors at Cornish, Cache County, Utah, on the 25th day of July, 1939, and the supervisors having heretofore viewed each tract of land within said district and after having considered all the damages and benefits that each particular tract of land will receive from the construction and maintenance of said proposed drainage system, and having found that the aggregate benefits of said lands will greatly exceed the costs of the proposed work, including all incidental expenses, costs of the proceedings and damages, assessed each tract of land in accordance with the benefits to be received by it, having made proper allowance for any damages to any such tract of land. A copy of the proceedings at said meeting is as follows, to wit:

Minutes of meeting of the Board of Supervisors of Cache County Drainage District No. Eight, held that the office of said Supervisor at Cornish, Utah, on the 25th day of July, 1939, there were present Melvin H. Buttars, Manuel C. Naegle, and Jack Pearce. Supervisor Jack Pearce moved the adoption of the following resolution:

WHEREAS, the Board of Supervisors have viewed each tract of land within the said drainage district and are fully acquainted with the benefits and damages thereto.

NOW THEREFORE, the Board of Supervisors hereby find and declare that all of the land within said drainage district will be benefited by the proposed drainage district; that the probable costs of the said proposed drainage works including all incidental expenses and costs of these proceedings is the sum of \$6500.00; that the proposed work and proposed location thereof, are in all respects, proper and feasible; that the probable annual cost of keeping said works in repair after the same are completed, is the sum of 25 cents per acre; that all of the lands in said district will be benefited by the construction of the proposed works; and the aggregate amount of said benefits will greatly exceed the

these proceedings and of the minutes of the meeting to the Board of County Commissioners of Cache County, State of Utah.

Merlin H. Butters
President and Supervisor

Attest:

M. C. Naegle
Secretary.

Jack Pearce
M. C. Naegle
Supervisors.

I, M. C. Naegle, secretary of the Board of Supervisors of Cache County Drainage District No. Eight, do certify that the above and foregoing contains a full, true and correct copy of the original minutes of the meeting of the Board of Supervisors of Cache Drainage District No. Eight, held on the 25th day of July, 1939, in so far as it pretains to the assessment of benefits and damages upon each parcel of land in said district, and the Board of County Commissioners of Cache County, Utah, is hereby requested to mail notice to each owner of land as set out in said assessment, of the amount of benefits assessed upon the land owned by him within the district, and stating therein the time and place where the Board of County Commissioners shall meet as a Board of Equalization and Review to hear and determine complaints made against such assessment, said meeting to be held not less than fifteen days after the giving of said notice.

M. C. Naegle
Secretary.

In The Matter of The Cache
County Drainage District
Number Eight

Name and Address of
Owners of Land of Cache
County Drainage District
Number Eight

The following is the name and residence of owners of land
under Cache County Drainage District Number Eight.

Name	Address and Residence
Gilbert J. Baker Buxton	Cornish, Utah
Melvin H. Butters	Cornish, Utah
Walter M. Eggleston	532 West Myeth St. Pocatello 331 So. Arthur St. Pocatello, Ida,
Frank and Myrtle B. Hunter	Idaho c/o Bobs Tourest Camp Boise, Idaho
Franklin County Sugar Co.	Preston, Idaho
Manuel C. Naegle	Cornish, Utah
Union Pacific Railroad Co.	c/o R.E. Titus Superintendent of U.P. Railroad Pocatello, Idaho
Jack and Edith Pearce	Cornish, Utah

Wendel Godfrey on Eggleston property - Cornish, Ut.
J C Buxton on G. J. Baker " - Cornish, Ut.
MC Naegle
Secretary

BEFORE THE BOARD OF COUNTY COMMISSIONERS, COUNTY OF
CACHE, STATE OF UTAH, A.D. 1939.

IN THE MATTER OF THE ORGANIZATION) ORDER CONFIRMING REPORT OF
OF CACHE COUNTY DRAINAGE DISTRICT) SUPERVISORS AND FINALLY FIXING
NUMBER EIGHT.) BOUNDARIES OF DISTRICT.

The Board of Supervisors of Cache County Drainage District No. Eight having filed with this board a report of their proceedings wherein it appears that said board of supervisors met, organized, employed an engineer and determined that the project embraced in said district was and is feasible and proper in all respects, and included no lands that were not benefited by said drainage district; that the probably aggregate costs of the proposed work of said drainage system is much less than the benefits to be derived therefrom; and that all of the lands are equally benefited, except those taken for right of way purposes;

IT IS THEREFORE ordered that the said report of said supervisors of said drainage district No. Eight, be and the same is hereby approved and confirmed; and that the boundaries of said district as finally fixed are hereby established and declared to be as follows, to wit:

Beginning at the South West corner of Section 10, Township 14 North, Range 1 West of the Salt Lake Base and Meridian; thence North 300 rods; thence East 160 rods to North and South center line of said section 10; thence South along said center line 40 rods; thence East 60 rods; thence South 180 rods; thence West 60 rods to North and South center line of said Section 10; thence South 80 rods; along said center line to South boundary line of said Section 10; thence West along South Boundary line of said Section 10, 56-2/3 rods; thence South 100 rods; thence West 42.74 rods to East line of Union Pacific Railroad, formerly the Oregon Short line Railroad right of way; thence North 4°18' West along said East boundary line of said right-of-way 80.24 rods; thence West 53 rods; more or less to West line of Section 15, Township 14 North, Range 1 West; thence North along West line of said Section 15, 20 rods to place of beginning, containing 403.3 acres, more or less.

It is further ordered that notice setting forth the boundaries of said district as finally fixed be published as required by law and a certified copy of this order be filed for record in the office of the County Recorder of Cache County, Utah.

Dated this 9th day of August, A.D. 1939.

Attest:

L. C. NIELSEN

Chairman of Board

N. J. CROOKSTON

Clerk.

Filed August 9, 1939,
By N. J. Crookston, County Clerk.

STATE OF UTAH,)
 (ss.
County of Cache,)

I, N. J. CROOKSTON, County Clerk in and for
the County of Cache, State of Utah, do hereby certify
that the above and foregoing is a full, true and correct
copy of the original ORDER CONFIRMING REPORT OF SUPERVISORS
AND FINALLY FIXING BOUNDARIES OF DISTRICT in the Matter of
the Organization of Cache County Drainage District Number
Eight, as the same appears on file and of record in this
office.

WITNESS my hand and my official seal affixed
this 14th day of December, A. D., 1939.

N. J. CROOKSTON,
Clerk,

By Elizabeth Scowther
Deputy Clerk.



IN THE MATTER OF THE CACHE COUNTY
DRAINAGE DISTRICT NO. EIGHT.

MINUTE ENTRY.

Minutes of meeting of the Board of County Commissioners of Cache County, Utah, held at the Commissioners Room of the County Court House in Logan City, Cache County, Utah, August 9th, 1939, at 10:00 o'clock A.M.

Present:

E. C. Nielsen
A. W. Chambers
William Worley

Messrs. Melvin H. Buttars, Manuel C. Naegle and Jack Pearce, supervisors of Cache County Drainage District No. eight, presented and filed a report prescribed by Section 2053 and 2054, Chapter 41, Session Laws of Utah, 1919 as amended by chapter 47 of the Session Laws of 1921, and after due discussion, A. W. Chambers moved that the report be accepted and filed.

Commissioner William Worley seconded the motion.

Whereupon, a vote taken upon the motion showed the following:

A. W. Chambers, Aye
L. C. Nielsen, Aye
William Worley, Aye

Whereupon the motion was declared to be unanimously passed, and an order made confirming said report and setting forth the boundaries of said district as finally fixed, which said order is as follows, to wit:

BEFORE THE BOARD OF COUNTY COMMISSIONERS, COUNTY OF
CACHE, STATE OF UTAH, A.D. 1939.

IN THE MATTER OF THE ORGANIZATION) ORDER CONFIRMING REPORT OF
OF CACHE COUNTY DRAINAGE DISTRICT) SUPERVISORS AND FINALLY FIXING
NUMBER EIGHT.) BOUNDARIES OF DISTRICT.

The Board of Supervisors of Cache County Drainage District No. eight having filed with this board a report of their proceedings wherein it appears that said board of supervisors met, organized, employed an engineer and determined that the project embraced in said district was and is feasible and proper in all respects, and included no lands that were not benefited by said drainage district; that the probable aggregate costs of the proposed work of said drainage system is much less than the benefits to be derived therefrom; and that all of the lands are equally benefited, except those taken for right of way purposes;

IT IS THEREFORE ordered that the said report of said supervisors of said drainage district No. eight, be and the same is hereby approved and confirmed; and that the boundaries of said district as finally fixed are hereby established and declared

Recorded. Can Book 5m.
page 446.

to be as follows, to wit:

Beginning at the South West corner of Section 10, Township 14 North, Range 1 West of the Salt Lake Base and Meridian; thence North 300 rods; thence East 160 rods to North and South center line of said Section 10; thence South along said center line 40 rods; thence East 60 rods; thence South 180 rods; thence West 60 rods to North and South center line of said Section 10; thence South 80 rods along said center line to South boundary line of said Section 10; thence West along South Boundary line of said Section 10; 56-2/3 rods; thence South 100 rods; thence West 42.74 rods to East line of Union Pacific Railroad, formerly the Oregon Short line Railroad right of way; thence North 4°18' West along said East boundary line of said right-of-way 80.24 rods; thence West 53 rods; more or less to West line of Section 15, Township 14 North, Range 1 West; thence North along West line of said Section 15, 20 rods to place of beginning, containing 403.3 acres, more or less.

It is further ordered that notice setting forth the boundaries of said district as finally fixed be published as required by law and a certified copy of this order be filed for record in the office of the County Recorder of Cache County, Utah.

Dated this 9th day of August A.D. 1939.

Attest:

H. J. Crookston
Clerk.

X. C. Nielsen
Chairman of Board

It is further ordered that notice setting forth the boundaries of said district as finally fixed be made by publication in the same manner as the proclamation thereof was required to be published and that a certified copy of said order be filed for record in the office of the county recorder of Cache County, Utah.

The Board of Supervisors of the Cache County Drainage District No. eight also filed with the Board of County Commissioners a statement and estimate of the amount of money to be raised by taxation for the year 1939, which statement was ordered filed.

The Board of Supervisors of said Cache County Drainage District No. eight also submitted the assessments of benefits as required by Section 2054 X5, Chapter 41, Session Laws of Utah, 1919, which assessment was examined by the Board and discussed by the parties presenting the same. After full discussion, Commissioner William Worley moved the adoption of the following resolution;

RESOLUTION.

WHEREAS, the board of Supervisors of Cache County Drainage District No. eight, pursuant to the terms of Section 2054 X 5 page 41, Laws of Utah, 1919, have duly filed in this office their assessments of damages and benefits to each particular tract of

land within said Cache County Drainage District No. eight in the manner and form as provided by law, and the secretary of said board has transmitted the same to this board of County Commissioner;

NOW THEREFOR BE IT RESOLVED:

1st. That on the 30th day of August, 1939, at the hour of 10:00 o'clock A.M. of said day, or as soon thereafter as the matter can be heard, in the Commissioners Room of the County Court House, at Logan, Cache County, Utah, be and the same is hereby fixed as the time and place for this board of County Commissioners to meet as a board of equalization to hear and determine the complaints made against such assessments and taxes and to set as a board of equalization of drainage district benefits and taxes, and to equalize and finally determine the assessments of benefits and taxes to be made and levied upon each tract of land within the Cache County Drainage District No. eight, which said assessment of benefits as finally made shall be the basis of the lien upon the lands within said district for all indebtedness.

2nd. That the clerk of this Board shall deposit in the United States Post Office at Logan, Cache County, Utah, at least fifteen (15) days prior to said date, a notice to each land owner in the district of the amount of assessed benefits upon the land owned by him within the district, which notice shall be mailed to the address as shown by the said assessment of benefits and list of owners with their addresses attached thereto and to the respective residence of the said land owner and shall be substantially in the following form:

N O T I C E

Logan, Utah, August 10, 1939.

Owner _____

Address _____

You will please take notice that on the 9th day of August, 1939, the Board of Supervisors of Cache County Drainage District No. eight filed with this board their assessment of benefits, by which assessment you are assessed the sum of \$ _____ benefits assessed upon _____ acres of land owned by you within said district; that on Wednesday, the 30th day of August, 1939, at 10:00 o'clock A.M. of said day or as soon thereafter as the matter can be heard at the Commissioners Room in the County Court House in Logan City, Cache County, Utah, the Board of County Commissioners will meet as a Board of Equalization of drainage district benefits and taxes and to equalize and finally determine the assessment of benefits and taxes to be made and levied within each tract of land within the district.

By order of the County Commissioners of Cache County, Utah

Attest:

W. J. Worley
Clerk

L. C. Nielsen
Chairman.

Commissioner A. W. Chambers seconded the motion and after due discussion a vote was taken showing the following:

L. C. Nielsen, Aye
A. W. Chambers, Aye
William Worley, Aye

Whereupon the motion was declared passed and the resolution duly adopted and the clerk was instructed to forthwith prepare and mail out the notice as therein specified.

The foregoing minutes are hereby approved as correct.

L. C. Nielsen
Chairman

Attest:

W. J. Worley
Clerk.

BEFORE THE BOARD OF COUNTY COMMISSIONERS, COUNTY OF

CACHE, STATE OF UTAH, A.D. 1939.

IN THE MATTER OF THE ORGANIZATION) ORDER CONFIRMING REPORT OF
OF CACHE COUNTY DRAINAGE DISTRICT) SUPERVISORS AND FINALLY FIXING
NUMBER EIGHT.) BOUNDRIES OF DISTRICT.

* * * * *

The Board of Supervisors of Cache County Drainage District No. eight having filed with this board a report of their proceedings wherein it appears that said board of supervisors met, organized, employed an engineer and determined that the project embraced in said district was and is feasible and proper in all respects, and included no lands that were not benefited by said drainage district; that the probable aggregate costs of the proposed work of said drainage system is much less than the benefits to be derived therefrom; and that all of the lands would be equally benefited, except those taken for right of way purposes;

IT IS THEREFORE ordered that the said report of said supervisors of said drainage district No. Eight, be and the same is hereby approved and confirmed; and that the boundaries of said district as finally fixed are hereby established and declared to be as follows, to wit:

Beginning at the South West corner of Section 10, Township 14 North, Range 1 West of the Salt Lake Base and Meridian; thence North 300 rods; thence East 160 rods to North and South center line of said Section 10; thence South along said center line 40 rods; thence East 60 rods; thence South 180 rods; thence West 60 rods to North and South center line of said Section 10; thence South 80 rods along said center line to South boundary line of said Section 10; thence West along South boundary line of said Section 10; 56-2/3 rods; thence South 100 rods; thence West 42.74 rods to East line of Union Pacific Railroad, formerly the Oregon Short line Railroad right of way; thence North 4° 18' West along said East boundary line of said right of way 80.24 rods; thence West 53 rods; more or less to West line of Section 15, Township 14 North, Range 1 West; thence North along West line of said Section 15, 20 rods to place of beginning, containing 403.3 acres, more or less.

It is further ordered that notice setting forth the boundaries of said district as finally fixed be published as required by law and a certified copy of this order be filed for record in the office of the County Recorder of Cache County, Utah.

Dated this 9 day of Aug A.D. 1939.

Attest:

[Signature]
Clerk.

[Signature]
Chairman of Board
[Signature]
Worley

OFFICE OF THE BOARD OF COUNTY COMMISSIONERS, COUNTY OF
CACHE, STATE OF UTAH, A. D. 1939.

* * * * *

IN THE MATTER OF THE ORGANIZATION) NOTICE SETTING FORTH BOUNDARIES
OF CACHE COUNTY DRAINAGE DISTRICT) OF DRAINAGE DISTRICT AS FINALLY
NUMBER EIGHT.) FIXED.

* * * * *

Notice is hereby given that the Board of County Commissioners of Cache County, Utah, met and considered the report of the Supervisors of Cache County Drainage District No. 8, considered all questions regarding the inclusion and exclusion of lands of said district and approved said report and made an order confirming the same, and after due consideration, finally fixed the boundaries of said district, as follows, to wit:

Beginning at the South West corner of Section 10, Township 14 North, Range 1 West of the Salt Lake Base and Meridian; thence North 300 rods; thence East 160 rods to North and South center line of said Section 10; thence South along said center line 40 rods; thence East 60 rods; thence South 180 rods; thence West 60 rods to North and South center line of said Section 10; thence South 80 rods along said center line to South boundary line of said section 10; thence West along South boundary line of said Section 10, 56-2/3 rods; thence South 100 rods; thence West 42.74 rods to East line of Union Pacific Railroad, formerly Oregon Short line Railroad right of way; thence North 40° 18' West along said East boundary line of said right of way 80.24 rods; thence West 53 rods, more or less to West line of Section 15, Township 14 North, Range 1 West; thence North along West line of said Section 15, 20 rods to place of beginning, containing 403.3 acres, more or less.

Dated this 9th day of August, 1939.

ATTEST:

[Signature]
Clerk.

L. E. Nielsen
Chairman of the Board

A. W. Chambers

Recorded Com. Book M.

Page 442

[Signature]
County Commissioners

BEFORE THE BOARD OF COUNTY COMMISSIONERS OF CACHE COUNTY, UTAH

In the Matter of the Cache
County Drainage District Number
Eight

STATEMENT AND ESTIMATE OF
THE AMOUNT OF MONEY TO BE
RAISED BY TAXATION FOR THE
YEAR 1939.

To the Honorable Board of County Commissioners of Cache
County, State of Utah, and to the County Assessor of Cache County,
State of Utah:

Comes now the Board of Supervisors of Cache County Drainage
District Number Eight and hereby makes and files with the Board of
County Commissioners of Cache County, Utah, their statement and
Estimate of the amount of money to be raised by taxation within
the said district, as follows, to wit:

1. For liquidating district expenses of organization and
paying indebtedness for preliminary work done pursuant to the provisio
provisions of section 2060 compiled Laws of Utah, 1917, as

amended by Chapter 41 of the Session Laws of Utah, 1919, and Chapter
47 of the Session Laws of Utah, 1921, in the sum of \$ ~~564.00~~ *none for*

1939

2. For the mangement and control of the said drainage
system, in the sum of None Dollars; and,

3. 15% of each of the amounts above set forth to provide
for incidentals and possible delinquency in the sum of \$ *none*,
making a total of \$ *none*.

And this Board hereby certifies the said amount to the
County Assessor of Cache County, Utah, within which such district
is located for levy upon the lands within the district in
proportion to the equalized benefits.

CACHE COUNTY DRAIRAGE
DISTRICT NUMBER EIGHT

MC Naegle
Secretary

Walter H. Butters
President

BEFORE THE BOARD OF COUNTY COMMISSIONERS, CACHE COUNTY, UTAH

IN THE MATTER OF THE CACHE COUNTY
DRAINAGE DISTRICT NUMBER EIGHT.

AFFIDAVIT OF MAILING.

I, Veda Barson, being first duly sworn on oath Say; That I am a citizen of the United States of America and the State of Utah, and over 21 years of age and not a party to or interested in the above entitled matter, that I am the deputy clerk in the office of the County Clerk of Cache County, Utah; that on the 10th day of August, 1939, I mailed a notice of assessment of benefits to each of the land owners of Cache County Drainage District No. Eight, setting forth the assessment of benefits and the number of acres assessed to the several individuals as shown by the assessment of benefits and as herein set out as follows, to wit:

<u>Name.</u>	<u>Address</u>	<u>Acorage</u>	<u>Total Benefits</u>
Gilbert J. Baker	Cornish, Utah	30.00	\$ 600.00
Melvin H. Buttars	Cornish, Utah	146.75	2935.00
Walter M. Eggleston	532 West Wyeth St. Pocatello, Idaho	10.56	211.20
Manuel C. Naegle and Frank and Myrtle B. Hunter	c/o Bobs Tourist Camp, Boise, Idaho	29.67	593.40
Manuel C. Naegle	Cornish, Utah	7.83	156.60
Franklin Co. Sugar Co. & Gilbert J. Baker	Preston, Idaho	128.955	2579.10
Union Pacific Railroad Co.	c/o R.E. Titus, Supt. of U.P. R.R. Pocatello Idaho	16.54	330.80
Jack & Edith Pearce	Cornish, Utah	23.25	465.00

9871.10

That said notice was placed in a sealed envelope addressed to the several land owners at the addresses herein above given and placed in the United States Postoffice on the said 10th day of August, 1939, with the postage paid thereon at the first class rate.

Veda Barson
Deputy Co. Clerk.

Subscribed and sworn to before me this 30th day of August 1939.

Jesse P. Rich
Notary Public
Residing at: Logan, Utah

My Commission expires: Jan. 3rd, 1941



IN THE MATTER OF CACHE COUNTY
DRAINAGE DISTRICT NO. EIGHT.

NOTICE OF ASSESSMENTS

Logan, Utah, August 10, 1939.

Owner _____

Address _____

You will please take notice that on the 9th day of August, 1939, the Board of Supervisors of Cache County Drainage District No. eight filed with this board their assessment of benefits, by which assessment you are assessed the sum of \$_____ benefits assessed upon _____ acres of land owned by you within said district; that on Wednesday, the 30th day of August, 1939, at 10:00 o'clock A.M. of said day or as soon thereafter as the matter can be heard at the Commissioners Room in the County Court House in Logan City, Cache County, Utah, the Board of County Commissioners will meet as a Board of Equalization of drainage district benefits and taxes and to equalize and finally determine the assessment of benefits and taxes to be made and levied within each tract of land within the district.

By order of the County Commissioners of Cache County, Utah

Attest:

W. J. L. Robinson
Clerk.

Chairman.

IN THE MATTER OF CACHE COUNTY
DRAINAGE DISTRICT NO. EIGHT IN
CACHE COUNTY, STATE OF UTAH.

SUPPLEMENTAL REPORT OF
SUPERVISORS AND ASSESSMENT
OF BENEFITS AND DAMAGES.

WHEREAS, the Board of Supervisors of Cache County Drainage District No. Eight in Cache County, State of Utah, on the 9th day of August, 1939, filed with the Board of County Commissioners of Cache County, Utah, a report of their proceedings and on the 25th day of July, 1939, said Board of Supervisors made an assessment of benefits and damages and filed the same with the Board of County Commissioners on the 9th day of August, 1939, and requested this Honorable Board to approve the assessment of such benefits and assess the same; and it is now deemed advisable to make and file a supplemental report by the said Board of Supervisors;

NOW THEREFORE, be it resolved by the Board of Supervisors of said Cache County Drainage District No. Eight, as follows:

1. That the report of said Supervisors dated the 25th day of July, 1939, and heretofore filed with said Board of County Commissioners and the assessment of Benefits and Damages made by said Board of Supervisors and filed with the Board of County Commissioners on the 9th day of August, 1939, be and the same are hereby referred to and adopted by reference as though fully set out herein and made a part of this supplemental report.

2. That this Board of Supervisors hereby further reports to the said Board of County Commissioners of Cache County, Utah, as required by section 2053 of the Compiled Laws of Utah, 1917, as amended by chapter 41 of the Session Laws of Utah, 1919, and chapter 47 of the Session Laws of Utah of 1921, as follows:

(1) That under sub-division (d) of said section that all of said lands included in the said district as heretofore discussed be and they are hereby declared to be benefited by the organization of said district and that no land should be excluded from said district.

(2) And under sub-division (f) of said section the said Board of Supervisors hereby reports that all lands embraced with-

in the boundries of said district is benefited by the construction by the proposed work except the rights-of-way taken for ditches as set forth in the previous report of this Board of Supervisors and that no damage will be done to any land outside of said district by the proposed works.

WHEREFORE, it is hereby requested the Honorable Board of County Commissioners approve this report and make and file herein its order equalizing and determining the assessment of benefits and taxes to be made and levied upon each tract of land within said district as provided by law.

Dated this 27 day of November, 1939.

Orehin H. Butters
Jack Pearce
M. C. Naegle
Supervisors.

State of Utah
ss.
County of Cache

M. C. Naegle, being first duly sworn deposes and says: That he is the duly appointed, qualified and acting secretary of Cache County Drainage District No. Eight in Cache County, State of Utah, and that the above and foregoing is a full, true and correct report on supplemental matters made by the said Board of Supervisors on the 27 day of November, 1939, and the same is the original report of said Board of Supervisors of said drainage district and is herewith presented to the county commissioners of Cache County, Utah, for their approval.

M. C. Naegle

Subscribed and sworn to before me this 2nd day of December 1939.

Jesse P. Rich
Notary Public
Residing at: Logan, Utah

My Com. Expires: Jan. 3, 1941.

IN THE MATTER OF CACHE COUNTY
DRAINAGE DISTRICT NO. EIGHT IN
CACHE COUNTY, STATE OF UTAH.

AFFIDAVIT OF POSTING.

STATE OF UTAH

ss.

County of Cache

N. P. Nielsen, being first duly sworn deposes and says:
That he is a citizen of the United States of America and of
the State of Utah, and a deputy in the office of the County
Clerk of Cache County, Utah; that he did on the 8TH day of
December, 1939, post on the bulletin board on the front door
of the County Court House of Cache County, Utah, a full, true
and correct copy of the hereunto attached notice setting forth
the boundaries of the said district as finally fixed in Cache
County Drainage District No. Eight, in Cache County, Utah;
and that he checked at the end of ten days and knows that said
notice remained posted for the full period of ten days.

N. P. Nielsen

Subscribed and sworn to before me this 26th day of Dec. 1939.

Jesse Rich

Notary Public

Residing at: Logan, Utah.

My Commission Expires:

Jan. 3rd, 1941

Minutes of meeting of the Board of County Commissioners of Cache County, Utah, held at the commissioners room in the County Court House in Logan, Cache County, Utah, on the 27th day of December, 1939, at 10 o'clock A.M. of said day. There were present: L. C. Nielsen, A. W. Chambers and William Worley as commissioners and Newell J. Crookston as clerk.

The Board of Supervisors of Cache County Drainage District No. Eight in Cache County, Utah, presented a certified copy of the minutes of a meeting of said Board of Supervisors held in the office of said company in Cornish, Cache County, Utah, on the 27th day of November, 1939, wherein a supplemental report is made by said Board of Supervisors under Section 2053 of the Compiled Laws of Utah, 1917, as amended by chapter 41 of the Session Laws of Utah of 1919, and chapter 47 of the Session Laws of Utah of 1921.

On motion of William Worley, seconded by A. W. Chambers, the following resolution was presented:

IN THE MATTER OF CACHE COUNTY
DRAINAGE DISTRICT NO. EIGHT IN
CACHE COUNTY, STATE OF UTAH.

RESOLUTION

WHEREAS, the Board of Supervisors of said Cache County Drainage District No. Eight on the 19th day of August, 1939, filed with this board, its report of the assessments of benefits and damages of said District, whereupon said board of County Commissioners fixed the 30th day of August, 1939, for the assessment of benefits and damages of said District and gave notice thereof as provided by law; and,

WHEREAS, the said board of County Commissioners on the said 30th day of August, 1939, sat as a board of equalization and review and ratified and confirmed the report of said board of Supervisors and the assessment of benefits and damages; and,

WHEREAS, the said Board of Supervisors of said district on the 27th day of December, 1939, filed with the Board, its supplement report and assessment of benefits and damages, which said report is ordered filed, and due notice having heretofore been given of the assessment of benefits and damages to each tract of land, to the owner thereof, and no objection having been made thereto;

NOW THEREFORE, be it resolved by the Board of County Commissioners of Cache County, Utah, sitting as a Board of Equalization

and review of the aforesaid drainage district for the assessment of benefits and taxes and to equalize and finally determine the assessment of benefits and taxes to be made and levied upon each tract of land within the said Cache County Drainage District No. Eight in Cache County, Utah;

That the supplemental report of said Board of Supervisors be and the same is hereby proved, ratified and confirmed and this board finds that all lands included in said district are benefited by the organization thereof and that no land should be excluded therefrom and that no damage will be done to any land outside of the said district;

That each tract of land within said district be and the same is hereby assessed in accordance with the benefits to said land as heretofore reported by said board of Supervisors, proper allowance for damage to each tract of land having been made and said land is hereby assessed in accordance with the benefits to be received, in the sum herein after set opposite the land described and the owners thereof whose names appear herein with a description of the land owned by each, the number of acres and the amount of the assessment; and that this Board of County Commissioners do hereby determine that each tract of land is benefited and subject to be taxed in an amount herein levied against respective tracts of land, as follows, to wit:

<u>NAME OF OWNER</u>	<u>DESCRIPTION</u>	<u>ACREAGE</u>	<u>TOTAL ASSESSMENT</u>
Gilbert J. Baker	Beginning at the cen. of Sec. 10, Township 14 North, Range 1 West; thence East 60 rods; thence South 80 rods; thence West 60 rods; thence North 80 rods to point of beginning.	30.00	\$ 600.00
Melvin H. Buttars	Com at South West Cor of North West quarter of Section 10, Township 14 North, Range 1 West; North 138 rods; East 28 rods to OSLRR SELY along right of way 138.42 rods to South line of quarter Sec; thence West 36 rods to beginning.	26.75	
	Also all that part of the North half of North half of South West quarter of Sec. 10, Township 14 North, Range 1 West lying West of OSLRR right of way.	8.5	
	Also South half of North half of South West quarter of Sec 10, Township 14 North, Range 1 West less OSLRR right of way for drain.	36.5	
	South half of South West quarter of Sec 10, Township 14 North, Range 1 West, less 3 acres for OSLRR right of way, less also, 2 acres for right of way for drain.	75.00	
	TOTAL-----	146.75	\$2935.00

Walter M. Eggleston	Beginning at a point 86.104 rods West of North East cor. of North West quarter of Sec. 15, Township 14 North, Range 1 West; West 20.896 rods to OSLRR; SELY along said right of way 100 rods; thence East 13.398 rods to point South of beginning; thence North 100 rods to beginning; less $2\frac{1}{2}$ acres for right of way for drain.	10.56	\$ 211.20
------------------------	--	-------	-----------

Franklin Co. Sugar Company and Gilbert J. Baker.	Beginning at a point 20 rods South of the North East cor. of North West quarter of Sec. 10; Township 14 North, Range 1 West SLBM; running thence South 140 rods more or less to South East cor. of said North West quarter; thence West 112 rods more or less to East line of right of way of OSLRR; thence North $4^{\circ}18'$ West 140.4 rods to a point 20 rods South of North line of Sec. 10; thence East 120 rods more or less to point of beginning, less $2-5/8$ acres for right of way for drain. Also that part of the North half of North half of South West quarter of Sec. 10, Township 14 North, Range 1 West lying East of OSLRR right of way, less $3/4$ acres for right of way for drain.	99.175	
	29.78		
	TOTAL----- 128.955		\$2579.10

Manuel C. Naegle and Frank & Myrtle B. Hunter.	Beginning at the Cen. of Sec. 10, Township 14 North, Range 1 West; thence East 47.48 rods; North 100 rods; West 47.48 rods; thence South 100 rods to point of beginning.	29.67	593.40
---	--	-------	--------

Manuel C. Naegle.	Beginning at a point 47.48 rods East of the Center of Sec. 10, Township 14 North, Range 1 West; thence East 12.52 rods; thence North 100 rods; thence West 12.52 rods; thence South 100 rods to place of beginning.	7.83	156.60
----------------------	---	------	--------

Formerly Oregon Short line Railroad succeeded by Union Pacific Railroad Co.	A strip of land lying in the West half of Section 10, Township 14 North, Range 1 West described as follows; Beginning at a point 20 rods South of a point 27.9 rods East of North West Cor. of Sec. 10, Township 14 North, Range 1 West; thence South $4^{\circ}18'$ East 300.8 rods more or less to the South line of Sec. 10; thence East 6 rods; thence North $4^{\circ}18'$ West 160.4 rods to East and West Cen. line to Sec. 10; thence East 6 rods; thence North $4^{\circ}18'$ West 140.4 rods; thence West 12 rods to place of beginning. Also commencing at a point 47 rods East of North West Cor. of Sec. 15, Township 14 North, Range 1 West, South $4^{\circ}18'$ East 20 rods; thence East 6 rods; thence North $4^{\circ}18'$; West 20 rods; thence West 6 rods to beginning.	16.54	330.80
--	--	-------	--------

Jack Pearce & Edith Pearce	Commencing $56-2/3$ rods West of North East cor. of North West quarter of Sec. 15, Township 14 North, Range 1 West, running thence South 100 rods; thence West 29.34 rods; thence North 100 rods; thence East 29.34 rods to beginning; Also commencing at North West cor. of North West quarter of said Sec. 15, and running thence East 47 rods; thence South 20 rods; thence West 47 rods; thence North 20 rods to beginning.	23.25	465.00
-------------------------------	---	-------	--------

It appearing that a strip of land lying in the West half of Section 10, Township 14 North, Range One West of the Salt Lake Meridian and herein assessed to the Oregon Shortline Railroad Company, succeeded by Union Pacific Railroad Company, is benefited but that the said Railroad Company have paid their assessment in full in a lump sum and made a settlement with said district and receipt issued therefor by said district, it is ordered that the lands herein described, which have been assessed to the said railroad company, be and they are hereby released from any further assessment by said district.

By order of the Board of County Commissioners of Cache County, Utah.

Attest:

W. J. Crookston
Clerk

L. C. Nielsen
A. W. Chambers
W^m Worley
Commissioners.

After said matter had been fully considered, a vote was taken on said resolution which showed the following:

Those voting in favor of said resolution:

L. C. Nielsen Aye

A. W. Chambers Aye

William Worley Aye

Those voting against said resolution: None.

Whereupon, said resolution was duly declared to be passed.

The foregoing minutes are hereby certified to be correct.

Attest:

W. J. Crookston
Clerk

L. C. Nielsen
Chairman

IN THE MATTER OF THE CACHE COUNTY
DRAINAGE DISTRICT NUMBER EIGHT.

MINUTE ENTRY.

Minutes of a meeting of the Board of County Commissioners of Cache County, Utah, sitting as a Board of Equalization and Review of the assessment of benefits and damages of Cache County Drainage District No. Eight, held this 30th day of August, 1939. The following commissioners were present: L. C. Nielsen, A. W. Chambers and William Worley, with Newell J. Crookston as County Clerk, and there were also present Melvin H. Buttars and Manuel C. Naegle as president and secretary of the Board of Supervisors of Cache County Drainage District No. Eight. A letter had been received by said board from E. M. Sawyer on behalf of the Union Pacific Railroad Company and Oregon Shortline Railroad Company wherein said companies offered to pay the sum of \$300.00 to be paid in lieu of any assessment of benefits or further maintenance and operation charges against the property of said Railroad Companies within the boundaries of said Cache County Drainage District No. Eight, and in addition to said payment offered to give an easement for a right-of-way for a drainage ditch to be used by said district and no protest or objection being made to the assessment of benefits on any other tract or tracts of land, and after due hearing and consideration, Commissioner A. W. Chambers moved the adoption of the following resolution:

RESOLUTION.

Be it resolved by the Board of County Commissioners of Cache County, Utah, sitting as a Board of Equalization and Review of the assessment of Benefits and damages in Cache County Drainage District No. Eight, that the assessment roll of assessments and benefits as assessed by the Board of Supervisors of Cache County Drainage District No. Eight, be and the same is hereby approved in every particular except the following:

1st. That the offer of the Union Pacific Railroad Company to pay the sum of \$300.00 and grant an easement to the said Drainage District for a right-of-way for a drainage ditch as offered in the letter to said district, dated August 28, 1939, and being File 1-8-49, be and the same is hereby accepted;

It is therefore ordered and adjudged that said Union Pacific Railroad Company pay to said Cache County Drainage District No. Eight the sum of \$300.00 and grant said easement as agreed in lieu of any assessment of benefits or further maintenance and operation charges against the property of said companies, and the said 16.54 acres belonging to said companies and described in said assessment of benefits of said board of Supervisors to which reference is hereby made for further particulars, be and the same is hereby declared to be free from any and all assessments of said drainage district and free from the assessment of any and all charges for the construction, installation, or maintenance in the future of a drainage system of the said Cache County Drainage District No. Eight, and,

2nd. Be it further resolved that the assessment of benefits of the said Board of Supervisors on all other land except that above specified, described within said district and as set forth in said assessment of benefits of said Board of Supervisors of said district be and the same is hereby approved, ratified and confirmed, and,

3rd. Be it further resolved that this board finds that due notice of this meeting of the Board of County Commissioners sitting as a Board of Equalization and Review, has been sent to all of the land owners in said district at least 15 days prior to this meeting as provided by law.

The above resolution was seconded by William Worley and on roll call the following vote was taken:

Voting in favor of said Resolution:

L. C. Nielsen	Aye
A. W. Chambers	Aye
William Worley	Aye

Voting against said resolution: none.

Dated this 30th day of August, A.D. 1939.

Attest:

H. J. Christensen
County Clerk.

L. C. Nielsen
A. W. Chambers
W^m Worley
Commissioners.

IN THE MATTER OF CACHE COUNTY
DRAINAGE DISTRICT NO. EIGHT IN
CACHE COUNTY, STATE OF UTAH.

REQUEST FOR SPECIAL ELECTION
FOR ISSUANCE OF BONDS.

Minutes of the Board of Supervisors held at the office of said board in Cornish, Cache County, Utah, on the 27th day of November, 1939, Manuel C. Naegle reported that it was necessary to borrow money for the purpose of paying for the construction of a drain and moved the adoption of the following resolution:

RESOLUTION

Resolution requesting the County Commissioners of Cache County, Utah, to call a special bond election for the issuance of \$5000.00 in bonds for Cache County Drainage District No. Eight in Cache County, Utah.

WHEREAS, the Board of Supervisors of said Cache County Drainage District No. Eight, deem it expedient for the purpose of constructing drains, drainage canals and other required improvements necessary to drain the lands in the said district, to borrow the sum of \$5000.00 and to issue bonds of the district to run not less than five nor more than forty years and to bear interest payable semi-annually at a rate not exceeding 6 per cent per annum, to be called "Drainage District Bonds", which said bonds shall not be sold for less than 90 per cent of their par value and the proceeds of which shall be used for no other purpose than paying the cost of constructing such drains, drainage canals or other like works deemed necessary to drain the lands within said district; and

NOW THEREFORE, be it resolved that we, the Board of Supervisors of Cache County Drainage District No. Eight, hereby request the Honorable Board of County Commissioners of Cache County, Utah, to order a special election as provided by law and to appoint judges and to provide for as many polling places as will be convenient for a special election, to be held within the Cache County Drainage District No. Eight, within a time of not less than 30 nor more than 60 days of filing this request; said election to be called for the purpose of voting on the question of whether or not Cache County Drainage District No. Eight shall issue bonds in

the sum of \$5000.00 payable seven years from date of said bonds in installments of \$700.00, due annually for the first six years or six annual installments of \$700.00 and the last installment in the sum of \$800.00, which said bonds are to bear interest at the rate of, not to exceed 6 per cent per annum, said district to have the option to pay any or all of said installment of any interest pay-day without being required to pay any penalty, said money to be used for the payment of the construction of a drain and securing a right-of-way and other expenses incidental of the installing of the said drainage system in said district; and,

That said Board of County Commissioners give notice of said special election by publishing notice thereof for at least three successive weeks in some newspaper of a general circulation in said district and by posting in not less than three public places in the district said notice to be in the manner and form perscribed in section 2071, as amended by chapter 41 of the Session Laws of Utah of 1919, and that the Board of County Commissioners take all steps required by law to call said election, canvass the votes thereof and declare the result and provide for the issuance and sale of said bonds in the manner and form perscribed by law; and,

Be it further resolved that a copy of this resolution and of the minutes of this meeting be forwarded to the Board of County Commissioners of Cache County, Utah, and that said Board of County Commissioners act in accordance with the request herein made.

Those voting in favor of said resolution:

Melvin H. Buttars	Aye
M. C. Naegle	Aye
Jack Pearce	Aye

Those voting against said resolution: None.

Melvin H. Buttars

Jack Pearce

M. C. Naegle
Supervisors.

STATE OF UTAH

ss.

County of Cache

M. C. Naegle, being first duly sworn deposes and says:
That he is the duly appointed, qualified and acting secretary
of Cache County Drainage District No. Eight in Cache County,
State of Utah, and that the above and foregoing is a full, true,
and correct copy of the minutes of a meeting of the Board of
Supervisors of said Cache County Drainage District No. Eight
held at the office of said board in said district on the 27th
day of November 1939.

MC Naegle

Subscribed and sworn to before me this 2nd day of December 1939.

Jesse P. Rich
Notary Public
Residing at: Logan, Utah

My Commission expires: Jan. 3, 1941.



IN THE MATTER OF CACHE COUNTY
DRAINAGE DISTRICT NO. EIGHT IN
CACHE COUNTY, STATE OF UTAH.

AFFIDAVIT OF POSTING.

STATE OF UTAH

ss.

County of Cache

Manuel C. Naegle, being first duly sworn deposes and says:
That he is the duly elected, qualified and acting secretary of
Cache County Drainage District No. Eight in Cache County, Utah;
that he did on the 13th day of December, 1939, post a full,
true and correct copy of the hereunto attached notice setting
forth the boundaries of the said district as finally fixed in
Cache County Drainage District No. Eight, in Cache County, Utah,
in the United States postoffice in Cornish, Cache County, Utah,
the post office nearest the aforesaid drainage district, and on
the same date he posted a full, true and correct copy of said
notice on a gate post by the side of the road on the land of
Melvin H. Buttars, being within the boundaries of the aforesaid
drainage district; that after the expiration of ten days, he
checked and does hereby certify that said notice remained posted
for the full period of ten days.

MC Naegle

Subscribed and sworn to before me this 26th day of Dec. 1939.

Jesse P. Rich

Notary Public

Residing at: Logan, Utah

My Commission Expires:

Jan. 1st, 1941

Minute Entry

Minutes of a meeting of the Board of County Commissioners of Cache County, Utah, held at the Commissioners Room at the County Court House at Logan, Utah, December 27, 1939, at 10 o'clock A.M. of said day. There were present Commissioners L. C. Nielsen, A. W. Chambers and William Worley, N.J. Crookston, clerk;

Jesse P. Rich appeared as attorney for Cache County Drainage District No. Eight in Cache County, Utah, and presented a request signed by the supervisors of said district whereby said supervisors requested this Board of County Commissioners to call a special election for the issuance of bonds of said Drainage District in the sum of \$5000.00.

On motion of Commissioner A. W. Chambers, the following resolution and order for special election was presented:

RESOLUTION AND ORDER FOR SPECIAL ELECTION.

WHEREAS, on the 3rd day of March, 1937, this Board of County Commissioners of Cache County, Utah, pursuant to petition and notice in the manner and form required by law duly entered its order and proclamation creating and organizing the Cache County Drainage District No. Eight and appointing M. H. Buttars, M. C. Naegle and Jack Pearce as the Board of Supervisors thereof; and,

WHEREAS, thereafter the Board duly qualified and entered upon the duties as such Board of Supervisors and on the 9th day of August, 1939, made and filed herein its report as required by Section 2053 of the Compiled Laws of Utah, 1917, as amended by Chapter 47 of the Session Laws of Utah, 1921, which said report has been duly accepted by this Board of County Commissioners and which shows that the benefits to be derived from the drainage of the lands described in the said district will be greatly in excess of the costs and expenses of the construction and maintenance of the said drainage system and the damages resulting therefrom, and that all of the lands to be benefited thereby are

included within the boundaries of the said district; and,

WHEREAS, the Board of Supervisors of the said Cache County Drainage District No. Eight has duly made and filed herein in the manner and form prescribed by law its final assessment of benefits, which after due notice, has been by this Board of County Commissioners of Cache County, Utah, duly equalized and filed herein; and,

WHEREAS, the Board of Supervisors of the said Cache County Drainage District No. Eight is fully advised as to all the facts and circumstances in the premises and has found that drainage of the lands within the said district is necessary and advantageous to the lands situated therein and that the costs and expenses of draining the same in addition to the damages caused thereby will be much less than the benefits derived therefrom, and,

WHEREAS, the Board of Supervisors of the said Cache County Drainage District No. Eight on the 27th day of November, 1939, duly determined that it was expedient to issue and sell the bonds of the said district in the sum of \$5000.00 and made its request that this Board pursuant to the provisions of Section 2071 Compiled Laws of Utah, 1917, as amended by Chapter 41 of the Session Laws of Utah, 1919, call a special election of the land owners within the said district for the purpose of determining the question of whether or not such bonds should be sold and this Board being fully advised in the premises both as to the law and the fact;

NOW THEREFORE, BE IT RESOLVED BY THE BOARD OF COUNTY COMMISSIONERS OF CACHE COUNTY, UTAH, as follows:

IT IS HEREBY ORDERED that for the purpose of constructing drains, drainage canals and other required improvements necessary to drain the lands within the said Cache County Drainage District No. Eight, a special bond election is hereby called to be held in the said district on Tuesday, the 6th day of February, 1940, at which election shall be submitted to the land owners of such district possessing the qualifications prescribed by law the question of whether or not the bonds of the said district shall be issued in the sum of \$5000.00 for the purpose aforesaid, said bonds to run for not less than five years nor more than forty

years and to bear interest, payable semi-annually at a rate not exceeding six per cent per annum and to be called "Drainage District Bonds", which said bonds shall not be sold for less than 90 per cent of their par value and the proceeds of which shall be used for no other purpose than paying the costs of constructing such drains, drainage canals and other like work deemed necessary to drain the lands within the said district.

2. That for the purpose of holding the said election the said district is hereby comprised into one election district, which this Board finds is most convenient for the conduct of the said election and that the polling places therefore be and the same is hereby designated and fixed as follows:

At the Residence of M. H. Buttars in said District and
In Cornish Precinct, Cache County, Utah.

and that the following named land owners within the said district and persons entitled to vote therein be and they are hereby appointed as the judges of election for the said special election:

M. H. Buttars, residing at Cornish, Cache County, Utah
Jack Pearce, residing at Cornish, Cache County, Utah
Edith Pearce, residing at Cornish, Cache County, Utah

3. That this Board of County Commissioners shall immediately give notice of the said special election by publishing the said notice for at least three successive weeks in the Smithfield Sentinel, a weekly newspaper printed and published in Smithfield, Cache County, Utah, having general circulation in the said Cache County Drainage District, and by posting said notice in not less than three conspicuous places in the said district, which notice shall be substantially in the following form:

NOTICE OF SPECIAL BOND ELECTION

Cache County Drainage District Number Eight

February 6, 1940

Notice is hereby given that whereas, the Board of Supervisors of the Cache County Drainage District No. Eight has duly made its order determining that it deems it expedient and necessary for the purpose of constructing drains, drainage canals and other required improvements necessary to drain the lands in the said district, to issue and sell \$5000.00 of the bonds of the said district and has made its request as required by law to the Board of County Commissioners of Cache County, Utah, to call a special election of the land owners for the purpose of determining whether or not such bonds shall be issued and sold, and this Board of County Commissioners has duly made its call for special election.

NOW THEREFORE notice is hereby given that a special bond election will be held within the limits of the Cache County Drainage District No. Eight on Tuesday, the 6th day of February, 1940, at which election shall be submitted to the land owners of such district possessing the qualifications prescribed by law, the following question:

"Shall negotiable bonds of Cache County Drainage District No. Eight in the sum of \$5000.00, with interest thereon not to exceed 6 per cent per annum payable semi-annually and to be due and payable seven years from date of said bonds, in installments of \$700.00 each and the last installment in the sum of \$800.00, to be called "Drainage District Bonds", as provided by Section 2071 of the Compiled Laws of 1917 as amended by Chapter 41 of the Session Laws of 1919 of the State of Utah, be issued and sold at not less than 90 per cent of the par value thereof and the proceeds to be used for no other purpose than paying for the costs of constructing such drains, drainage canals, or other like work deemed necessary to drain the lands within said district."

The ballot to be used in voting upon the question above submitted will be prepared and furnished by the Board of County Commissioners to the judge of election, to be by them furnished to the voters, which ballot will be substantially in the following form:

OFFICIAL BALLOT

Cache County Drainage District Number Eight

Special Bond Election

February 6, 1940

QUESTION SUBMITTED:

"Shall negotiable bonds of Cache County Drainage District No. Eight in the sum of \$5000.00, with interest thereon not to exceed 6 per cent per annum payable semi-annually and to be due and payable seven years from date of said bonds, in installments of \$700.00 each and the last installment in the sum of \$800.00, to be called "Drainage District Bonds", as provided by Section 2071 of the Compiled Laws of 1917 as amended by Chapter 41 of the Session Laws of 1919 of the State of Utah, be issued and sold at not less than 90 per cent of the par value thereof and the proceeds to be used for no other purpose than paying for the costs of constructing such drains, drainage canals, or other like work deemed necessary to drain the lands within said district."

Drainage Bonds

Cache County Drainage District Number
Eight.

YES

☐

Drainage Bonds

Cache County Drainage District Number
Eight.

NO

☐

(Each voter will cast his ballot by marking a cross opposite the words "YES" or "NO".)

INSTRUCTIONS.

Any person shall be entitled to vote at such election who is the owner of title or evidence of title to lands within the said district, and such election shall be conducted as nearly as practicable in accordance with the general laws of the State. At such election each voter shall be entitled to cast one vote and the polls shall be open from seven o'clock A.M. to seven o'clock P.M. of the said day.

That the polling place for the said election has been fixed and designated as the residence of M. H. Buttars at Cornish Precinct, Cache County, Utah, and the following named persons, each of whom is a competent person and a land owner within the said district are hereby appointed judges of election who shall preside at the said election, one of which judges shall act as clerk for the said election:

M. H. Buttars, residing at Cornish, Cache County, Utah
Jack Pearce, residing at Cornish, Cache County, Utah
Edith Pearce, residing at Cornish, Cache County, Utah

IN WITNESS WHEREOF the Board of County Commissioners of Cache County, Utah, has caused this notice to be published and posted as required by law this 27 day of Dec, 1939.

ATTEST:

W. L. Crookston
Clerk

L. E. Nielsen
A. W. Chambers
W^m Worley

BE IT FURTHER RESOLVED AND ORDERED that this Board of County Commissioners shall cause to be sent to the judges of election above mentioned, prior to the date of the said election, a certified copy of the equalized assessment roll for the year 1939, being the year next preceeding the said election, which shall be evidence of the facts therein contained as to who are land owners within the said district and that any person shall be entitled to vote at such election who is the owner of title or evidence of title to lands within the said district, and that such election shall be conducted as nearly as practicable in accordance with the general laws of the State.

BE IT FURTHER RESOLVED AND ORDERED that the polls for the said election shall be open from seven o'clock A.M. to seven o'clock P.M. of the said day and that the county clerk of Cache County, Utah, shall provide ballots and election supplies, the expense of which shall be paid by the said drainage district.

That the judges of election forthwith return the election returns to the Clerk of this Board and that this Board sit in the manner required by law on the Monday next succeeding such election and canvass the votes cast thereat, and if upon such canvass it shall appear that a majority of the votes cast are "Drainage Bonds, Cache County Drainage District No. Eight, Yes", this Board shall by order cause to be entered upon its minutes, declaring that such drainage bonds have been duly and affirmatively voted upon and the Board of Supervisors of the said district shall cause the bonds to be executed and payable in series in manner and form prescribed by said Section 2071 of the Compiled Laws of Utah, 1917, in the sum of \$5000.00.

Passed, approved and adopted this 27 day of Dec 1939.

ATTEST:

W. L. Woodruff
Clerk.

L. C. Nielsen
Chairman

A. W. Chamberlain
Commissioner

W. M. Worley
Commissioner

The motion for the adoption of the resolution was seconded by William Worley, the question being upon the final passage and adoption of the resolution and order, the roll was called showing the following vote thereon:

Chairman L. C. Nielsen, Aye
Commissioner A. W. Chambers, Aye
Commissioner William Worley, Aye

L. C. Nielsen thereupon declared the resolution and order adopted by a unanimous vote.

The foregoing Minutes are hereby approved as correct.

ATTEST:

W. G. Knappston
Clerk.

L. C. Nielsen
Chairman

Recorded Conn. Book m.

Page 468.

Rec 14 Feb

RECORD OF BOARD OF CANVASSERS
SPECIAL BOND ELECTION
CACHE COUNTY DRAINAGE DISTRICT NUMBER EIGHT
Held February 6, 1940

The Board of County Commissioners in and for Cache County, State of Utah, met pursuant to law, as a Canvassing Board to canvass the returns of the special bond election of the Cache County Drainage District No. Eight, in Cache County, Utah, held February 6, 1940, on Wednesday the 14th day of February, 1940, at 12 o'clock noon, (February 12th having been a legal holiday and the Commissioners being out of town so it was impossible for them to meet on February 13th) in the Commissioners Room of the County Court House of Logan City, Cache County, State of Utah.

Present:

A. W. Chambers, Chairman
William Worley, Commissioner
L. C. Nielsen, Commissioner
N. J. Crookston, Clerk

N. J. Crookston, County Clerk reported that the election returns from the Cache County Drainage District No. Eight in Cache County, Utah, had been duly received and filed in his office and were now in his custody, WHEREUPON,

On motion of Commissioner William Worley that the Board proceed to canvass the returns of said election, seconded by Commissioner L. C. Nielsen, and unanimously passed, the Board proceeded to open and canvass the returns of the Special Bond Election held in Cache County Drainage District No. Eight on Tuesday, February 6, 1940, from which canvass of the votes cast in the said district for and against the issuance of \$5000.00 in bonds for the Cache County Drainage District No. Eight, it shows the following:

Bonds YES 7

Bonds NO None

And the Board having completed in all details the canvass of the returns of said Cache County Drainage District No. Eight special Bond Election showed that the number of votes cast within the said district for the said bonds, Commissioner Nielsen moved the adoption of the following resolution:

RESOLUTION.

WHEREAS, the County Commissioners of Cache County, State of Utah, have this day met on Wednesday the 14th day of February, 1940, as a canvassing Board to canvass the official returns of the special bond election held within the boundaries of the Cache County Drainage District No. Eight, on Tuesday, the 6th day of February, 1940, to determine the question:

"Shall negotiable bonds of Cache County Drainage District Number Eight in the sum of \$5000.00, with interest thereon not to exceed 6 per cent per annum payable semi-annually and to be due and payable seven years from date of said bonds, in installments of \$700.00 each and the last installment in the sum of \$800.00, to be called "Drainage District Bonds", as provided by Section 2071 of the Compiled Laws of 1917 as amended by Chapter 41 of the Session Laws of 1919 of the State of Utah, be issued and sold at not less than 90 per cent of the par value thereof and the proceeds to be used for no other purpose than paying for the costs of constructing such drains, drainage canals, or other like work deemed necessary to drain the lands within said district."

and,

WHEREAS, the said canvass has this day been completed in all respects in manner and form provided by law.

NOW THEREFORE BE IT RESOLVED, that the Board declares that the said election was held and conducted on the date set and was regular in every respect and the result of said election and canvass was as follows:

That on the proposition of incurring indebtedness in the sum of \$5000.00, for the purpose above set forth:

1. That the total number of votes cast within the boundaries of the Cache County Drainage District Number Eight at said election, was 7 votes.

2. That the total number of votes cast in favor of the issuance of the said bonds was 7 votes.

3. That the total number of votes cast against the issuance of the said bonds was None votes.

AND BE IT FURTHER RESOLVED, that a majority of 7
votes at the said election having been cast for the issuance of
said bonds the said election is hereby declared to be carried in
favor of the issuance of the said bonds for the sum of \$5000.00.

Passed by the Board of County Commissioners of Cache
County, State of Utah, this 14th day of February, 1940.

ATTEST:

H. G. Worley
Clerk.

A. W. Chambers
Chairman.

The motion of the adoption of the foregoing resolution
was seconded by William Worley and upon being put to a vote was
unanimously carried by the affirmative by all the commissioners,
the vote being as follows:

Commissioner L. C. Nielsen	Aye
Commissioner William Worley	Aye
Commissioner A. W. Chambers	Aye

Dated this 14th day of February, 1940.

A. W. Chambers
L. C. Nielsen
W^m Worley
Commissioners.

The Board of Supervisors of Cache County Drainage District Number Eight in Cache County, State of Utah, met at a special session called for that purpose at its office in Cornish Cache County, Utah, on the 26th day of February, 1940, at the hour of 8 o'clock P.M. of said day, all members of the said Board waived formal notice of said meeting and the following were present:

Melvin H. Buttars
Jack Pearce
M. C. Naegle

Chairman Melvin H. Buttars presided.

Jack Pearce thereupon introduced and moved the adoption of the following resolution:

R E S O L U T I O N .

WHEREAS, at a special bond election duly called and held in Cache County Drainage District Number Eight in Cache County, State of Utah, on Tuesday the 6th day of February, 1940, there was submitted to all persons who were the owners of title or evidence of title to lands within said Drainage District and who were qualified electors thereof, the following question:

"Shall negotiable bonds of Cache County Drainage District No. Eight in the sum of \$5000.00, with interest thereon not to exceed 6 per cent per annum payable semi-annually and to be due and payable seven years from date of said bonds, in installments of \$700.00 each and the last installment in the sum of \$800.00, to be called "Drainage District Bonds", as provided by Section 2071 of the Compiled Laws of 1917 as amended by Chapter 41 of the Session Laws of 1919 of the State of Utah, be issued and sold at not less than 90 per cent of the par value thereof and the proceeds to be used for no other purpose than paying for the costs of constructing such drains, drainage canals, or other like work deemed necessary to drain the lands within said district".

and,

WHEREAS, a majority of the qualified electors of the said Cache County Drainage District Number Eight at said election voted in favor of the issuance of said bonds, which result was duly ascertained and declared by the Board of County Commissioners of Utah, acting as a Board of Canvassers on Wednesday the 14th day of February, 1940; and,

WHEREAS, pursuant to the terms of Title 42, Chapter 2, Section 14, designated as 42-2-14 of the Revised Statutes of Utah 1933, the said Board of Supervisors heretofore, on the 23rd day of February, 1940, offered to sell to the State Industrial Commission of Utah, the said bonds, proposed to be issued, which said offer was within ten days of said offer but the State Industrial Commission duly refused and the Commission waived any and all rights and privileges it may have for the purchase of said bonds on the 23rd day of February, 1940.

WHEREAS, it is now deemed advisable to offer for sale the said bonds to bear date of the 1st day of April, 1940, at public or private sale as provided by Section 2071 of the Compiled Laws of Utah, 1917 as amended by Section 41 of the Session Laws

of Utah, 1919.

NOW THEREFORE BE IT RESOLVED BY THE BOARD OF SUPERVISORS OF CACHE COUNTY DRAINAGE DISTRICT NO. EIGHT, CACHE COUNTY, UTAH:

1. That the chairman and clerk of this board be and they are hereby authorized, empowered and directed to advertise for bids for the purchase of \$5000.00 for bonds of Cache County Drainage District Number Eight in Cache County, State of Utah, payable serially in seven payments, said notice to bidders shall be published in the Smithfield Sentinel, a weekly newspaper of general circulation published in Cache County, State of Utah, for a period of 20 days and for the same length of time in the Cache American, a semi-weekly newspaper of general circulation and publication in Cache County, Utah, for a period of 20 days, said notice shall describe the proposed bonds and shall require that all bids shall be accompanied by a certified check in the sum of 5 per cent of the amount of the bid, payable to the Treasurer of said District as a guarantee of good faith on the part of the bidder and to reimburse said district for its loss and expense on its behalf in case the bidder shall not perform his bid after acceptance thereof.

2. That bids be called for on sale of said bonds to bear semi-annual interest at the rate not exceeding 6 per cent per annum, payable semi-annually, the whole amount thereof to be payable on any interest pay day at the option of said district.

3. That the said district reserves the right to reject any and all bids and to accept any bid deemed advantageous to the said district and that all bids shall be left at their office in care of Melvin H. Buttars in Cornish, Cache County, Utah, on or before the 23rd day of March, 1940, at ten o'clock A.M. of said day.

4. That said notice so published shall be substantially in the following form:

Logan, Utah
March , 1940.

BID FOR BONDS

TO: THE BOARD OF SUPERVISORS OF THE CACHE COUNTY DRAINAGE
DISTRICT NO. 8.

Subject to an examination of a completed transcript of the proceedings voting the bonds and authorizing the sale thereof, the undersigned hereby offers to purchase the entire issue of \$5,000.00 of bonds of the Cache County Drainage District No. 8 to be dated April 1, 1940 and to mature in installments of \$700.00 each annually beginning April 1, 1941 to April 1, 1946 inclusive and \$800.00 to become due April 1, 1947, said notes to bear interest at the rate of 6 per cent per annum, payable semi-annually, and to pay therefor the sum of \$5,000.00, payable on the 1st day of April, 1940. Any or all of said bonds may be paid on any interest pay day.

CACHE VALLEY BANKING COMPANY

By

J. R. Warren

Cashier



THE INDUSTRIAL COMMISSION OF UTAH

STATE CAPITOL

SALT LAKE CITY, UTAH

February 23, 1940

COMMISSIONERS

O. F. MCSHANE
WM. M. KNERR
FRANK A. JUGLER

CAROLYN I. SMITH
SECRETARY

Mr. Jesse P. Rich, Attorney
Cache County Drainage District #8
Arimo Building
Logan, Utah

Dear Sir:

Referring to the \$5,000.00 issue of bonds of CACHE COUNTY DRAINAGE DISTRICT #8, CACHE COUNTY, UTAH, to be dated April 1, 1940, bearing interest at the rate of 6% and maturing serially,-

The Industrial Commission of Utah hereby waives any and all rights and privileges it may have for the purchase of these bonds or any part thereof, under and by virtue of 42-2-14, Revised Statutes of Utah, 1933, as amended.

Yours very truly,

INDUSTRIAL COMMISSION OF UTAH

O. F. McShane
CHAIRMAN PRO TEM.

ATTEST:

Carolyn I. Smith
SECRETARY

FORM OF BOND.

UNITED STATES OF AMERICA

\$ _____

STATE OF UTAH, COUNTY OF CACHE.

Bond of Cache County Drainage District Number Eight
In Cache County, State of Utah.

Cache County Drainage District Number Eight, in Cache County, State of Utah, for value received hereby promises to pay to the bearer hereof, the sum of \$ _____ in lawful money of the United States with interest thereon at the rate of 6 per cent per annum, payable semi-annually in like money on the 1st day of April, and the 1st day of October, both interest and principal being payable at the office of the Cache Valley Banking Company in Logan, Utah. The principal of this bond may be paid on any interest pay day.

In the event of failure to pay this bond when due, it shall bear interest at the rate of six per cent per annum thereafter until paid.

This bond is one of a series of seven bonds of like tenure maturing serially, one in each year, beginning April 1st, 1941, issued on behalf of the Cache County Drainage District No. Eight, in Cache County, Utah, for the purpose of borrowing funds to construct drains, drainage canals and other required improvements necessary to drain the lands in the said district as provided by Section 2071 Compiled Laws of Utah, 1917, as amended by Chapter 41 of the Session Laws of Utah of 1919, and all other acts supplemental and amendatory thereto.

It is hereby certified that all conditions, acts and things essential to the validity of this bond have happened and have been done and that every requirement of law affecting the issue thereof has been duly complied with and that the total issue of bonds of said drainage District, including this bond, does not exceed the assessment of benefits levied to cover the costs of said Drainage System and that all of said taxes have been lawfully levied.

It is further hereby covenanted that the County Commis-

sioners of Cache County and the Supervisors of the said Drainage District will at all times during the life of this bond and until payment thereof, shall have been made in full, levy the necessary taxes against said property as provided by law for the payment of said bond as and when it becomes due, including principal and interest.

IN WITNESS WHEREOF, Cache County Drainage District Number Eight has caused this bond to be signed by the Board of Supervisors of Cache County Drainage District Number Eight, in Cache County, State of Utah as the act of said Drainage District this _____ day of _____ 1940.

ATTEST:

NOTICE OF BOND SALE

\$5000.00

DRAINAGE DISTRICT BONDS OF CACHE COUNTY DRAINAGE
DISTRICT NUMBER EIGHT IN CACHE COUNTY, UTAH.

Notice is hereby given that Cache County Drainage District Number Eight in Cache County, State of Utah, proposes to issue and sell at public or private sale, \$5000.00 in Drainage District Bonds, said bonds to be dated the 1st day of April, 1940, and to be due and payable as follows:

\$700.00 on the 1st day of April, 1941 and \$700.00 on the 1st day of April each year thereafter for the years 1942, 1943, 1944, 1945 and 1946, and \$800.00 on the 1st day of April, 1947, with the option of said board to pay any of said bonds on any interest pay day.

Sealed bids for the purchase of said bonds shall be in an envelope and marked "Bids for Bonds" and will be received by the chairman of the said Board of Supervisors until ten o'clock A.M. on the 23rd day of March, 1940, at their office at the residence of M. C. Naegle in Cornish, Cache County, Utah, and will be opened at ten o'clock A.M. of said day. Each bid shall be accompanied by a certified check of 5 per cent of the amount of the bid.

Said bonds shall bear interest of a rate not to exceed 6 per cent per annum, payable semi-annually.

The Board of Supervisors reserves the right to reject any and all bids.

IN WITNESS WHEREOF, said Board of Supervisors of Cache County Drainage District Number Eight has caused this notice to be published by their chairman and clerk, this 27th day of February, 1940.

ATTEST:

MC Naegle
Clerk

Chairman

The motion for the adoption of said resolution was seconded by Supervisor M. C. Naegle and the question being upon final passage and the adoption of the said resolution the roll was called for the final result:

Supervisor Melvin H. Buttars	Aye
Supervisor Jack Pearce	Aye
Supervisor M. C. Naegle	Aye

Those voting against said resolution: None.

Chairman Melvin H. Buttars thereupon declared the said motion was carried and the resolution duly passed and adopted.

There being no further business, the meeting was adjourned.


Clerk of said Board.

TO H. J. CROOKSTON, CLERK OF CACHE COUNTY, UTAH

CACHE COUNTY DRAINAGE DISTRICT NUMBER EIGHT
IN CACHE COUNTY, UTAH.

SPECIAL BOND ELECTION, FEBRUARY, 6TH, 1940
CONTENTS

CERTIFIED COPY OF ASSESSMENT ROLL OR OFFICIAL REGISTER
LIST OF PERSONS CHALLENGED
ONE POLL BOOK
ONE TALLEY SHEET AND STATEMENT SHOWING BALLOTS VOTED.
OFFICIAL OATH TAKEN BY JUDGES OF ELECTION
AFFIDAVITS OF POSTING AND PUBLISHING NOTICE OF ELECTION.
OATH OF VOTERS

Filed. Feb 7. 1940

H. J. Crookston
clerk

NOTICE OF SPECIAL BOND ELECTION
Cache County Drainage District Number Eight
February 6, 1940

Notice is hereby given that whereas, the Board of Supervisors of the Cache County Drainage District No. Eight has duly made its order determining that it deems it expedient and necessary for the purpose of constructing drains, drainage canals and other required improvements necessary to drain the lands in the said district, to issue and sell \$5000.00 of the bonds of the said district and has made its request as required by law to the Board of County Commissioners of Cache County, Utah, to call a special election of the land owners for the purpose of determining whether or not such bonds shall be issued and sold, and this Board of County Commissioners has duly made its call for special election.

NOW THEREFORE notice is hereby given that a special bond election will be held within the limits of the Cache County Drainage District No. Eight on Tuesday, the 6th day of February, 1940, at which election shall be submitted to the land owners of such district possessing the qualifications prescribed by law, the following question:

"Shall the negotiable bonds of Cache County Drainage District No. Eight in the sum of \$5000.00, with interest thereon not to exceed 6 per cent per annum payable semi-annually and to be due and payable seven years from date of said bonds, in installments of \$700.00 each and the last installment in the sum of \$800.00, to be called "Drainage District Bonds", as provided by Section 2071 of the Compiled Laws of 1917 as amended by Chapter 41 of the Session Laws of 1919 of the State of Utah, be issued and sold at not less than 90 per cent of the par value thereof and the proceeds to be used for no other purpose than paying for the costs of constructing such drains, drainage canals, or other like work deemed necessary to drain the lands within said district."

The ballot to be used in voting upon the question above submitted will be prepared and furnished by the Board of County Commissioners to the Judges of election, to be by them furnished to the voters, which ballot will be substantially in the following form:

OFFICIAL BALLOT

Cache County Drainage District Number Eight

Special Bond Election

February 6, 1940

QUESTION SUBMITTED:

"Shall negotiable bonds of Cache County Drainage District No. Eight in the sum of \$5000.00, with interest thereon not to exceed 6 per cent per annum payable semi-annually and to be due and payable seven years from date of said bonds, in installments of \$700.00 each and the last installment in the sum of \$800.00, to be called "Drainage District Bonds", as provided by Section 2071 of the Compiled laws of 1917 as amended by Chapter 41 of the Session Laws of 1919 of the State of Utah, be issued and sold at not

AFFIDAVIT OF POSTING

STATE OF UTAH

ss.

County of Cache

Manuel C. Naegle, being first duly sworn deposes and says: That he is the duly elected, qualified and acting secretary of Cache County Drainage District, No. Eight, in Cache County, Utah; that he did on the 4th day of January, 1940, post a full, true and correct copy of the hereto attached notice of bond election in three of the most public and conspicuous places in said Drainage District, to wit: one on a telephone pole at the Union Pacific Railroad station; one on a telephone pole on the state highway at the gate of the Melvin H. Buttars property, and one on the half section line of Section 10, Township 14 North, Range 1 West of Salt Lake Meridian, on a post at the west side of the gate on the County road at the Gilbert J. Baker property, all of said places designated being within the boundaries of Cache County Drainage District No. Eight in Cache County, State of Utah.

MC Naegle

Subscribed and sworn to before me this 3rd day of February, 1940.

Joseph P. Rich
Notary Public
Residing at: Logan, Utah

My Commission expires:
January 3, 1941.



CERTIFIED COPY OF EQUALIZED ASSESSMENT

FOR THE YEAR 1939

OF LANDS INCLUDED IN CACHE COUNTY DRAINAGE DISTRICT

<u>NAME OF OWNER</u>	<u>DESCRIPTION</u>	<u>ACREAGE</u>	<u>TOTAL ASSESSMENT</u>
Gilbert J. Baker <i>J. Carmel Buxton</i>	Beginning at the cen. of Sec. 10, Township 14 North, Range 1 West; thence East 60 rods; thence South 80 rods; thence West 60 rods; thence North 80 rods to point of beginning.	30.00	\$ 600.00
Melvin H. Buttars	Com at South West cor. of North West quarter of Section 10, Township 14 North, Range 1 West; North 138 rods; East 28 rods to OSLRR; SELY along right of way 138.42 rods to South line of quarter Sec; thence West 36 rods to beginning. Also all that part of the North half of North half of South West quarter of Sec. 10, Township 14 North, Range 1 West lying West of OSLRR right of way. Also South half of North half of South West quarter of Sec. 10, Town- ship 14 North, Range 1 West less OSLRR right of way for drain. South half of South West quarter of Sec. 10, Township 14 North, Range 1 West, less 3 acres for OSLRR right of way, less also, 2 acres for right of way for drain.	26.75 8.5 36.5 75.00	
	TOTAL-----	146.75	\$2935.00
Walter M. Eggleston	Beginning at a point 86.104 rods West of North East cor. of North West quarter of Sec. 15, Township 14 North, Range 1 West; West 20.896 rods to OSLRR; SELY along said right of way 100 rods; thence East 13.398 rods to point South of Beginning; thence North 100 rods to beginning, less 2½ acres for right of way for drain.	10.56	211.20
Franklin Co. Sugar Company & Gilbert J. Baker.	Beginning at a point 20 rods South of the North East Cor. of North West quarter of Sec. 10, Township 14 North, Range 1 West SLBM; running thence South 140 rods, more or less to South East Cor. of said North West quarter; thence West 112 rods more or less to East line of right of way of OSLRR; thence North 4°18' West 140.4 rods to a point 20 rods South of North line of Sec. 10; thence East 120 rods more or less to point of beginning, less 2-5/8 acres for right of way for drain. Also that part of the North half of North half of South West quarter of Sec. 10, Township 14 North, Range 1 West lying East of OSLRR right of way, less 3/4 acres for right of way for drain.	99.175 29.78	
	Total-----	128.955	\$2579.10

Manuel C. Naegle and Frank & Myrtle B. Hunter	Beginning at the Cen. of Sec. 10, Township 14 North, Range 1 West; thence East 47.48 rods; North 100 rods; West 47.48 rods; thence South 100 rods to point of beginning.	29.67	593.40
---	--	-------	--------

Manuel C. Naegle)	Beg. at a point 47.48 rods East of the Cen. of Sec. 10 Township 14 North, Range 1 West; thence East 12.52 rods; thence North 100 rods; thence West 12.52 rods; thence South 100 rods to place of beginning.	7.83	156.60
-------------------	---	------	--------

Union Pacific Railroad Co. formerly Oregon Short line Railroad	A strip of land lying in the West half of Sec. 10, Township North 14, Range 1 West described as follows; Beginning at a point 20 rods South of a point 27.9 rods East of North West Cor. of Sec. 10, Township 14 North, Range 1 West; thence South 4°18' East 300.8 rods more or less to the South line of Sec. 10; thence East 6 rods thence North 4°18' West 160.4 rods to East and West Cen. line to Sec. 10; thence East 6 rods; thence North 4°18' West 140.4 rods; thence West 12 rods to place of beginning. Also commencing at a point 47 rods East of North West Cor. of Sec. 15, Township 14 North, Range 1 West, South 4°18' East 20 rods; thence East 6 rods; thence North 4°18' West 20 rods; thence West 6 rods to beginning.	16.54	330.80
--	---	-------	--------

Jack Pearce & Edith Pearce	Commencing 56-2/3 rods West of North East cor. of North West quarter of Sec. 15, Township 14 North, Range 1 West, running thence South 100 rods; thence West 29.34 rods; thence North 100 rods; thence East 29.34 rods to beginning; also commencing at North West cor. of North West quarter of said Sec. 15, and running thence East 47 rods; thence South 20 rods; thence West 47 rods; thence North 20 rods to beginning.	23.25	\$465.00
----------------------------	---	-------	----------

STATE OF UTAH

ss.

County of Cache

I, N. J. Crookston, the duly elected, qualified and acting clerk of the District Court and ex-officio clerk of the Board of County Commissioners of Cache County, Utah, do hereby certify that the above and foregoing is a full, true and correct copy of the equalized assessment roll of Cache County Drainage District Number Eight for the year 1939, showing all persons to whom land is assessed under said Drainage District, and shown by the records now on file in my office.

Dated This 31 day of January, A.D. 1940.



NJ Crookston

STATE OF UTAH

ss.

County of Cache

I, R. A. Stewart, the duly elected, qualified and acting assessor of Cache County, Utah, having the custody of the assessment records of said County, do hereby certify that the above and foregoing contains the names of all persons to whom land is assessed in Cache County Drainage District Number Eight in Cache County, State of Utah.

Dated this 31 day of January, A.D. 1940.

RAS Stewart

LIST OF PERSONS CHALLENGED

IN The Matter of Cache County
Drainage District Number Eight
in Cache County, Utah.

None

We the undersigned judges of election to hereby certify
that the above and foregoing contains a full, true and correct
list of all persons challenged at the special bond election held
in Cache County Drainage District No. Eight, in Cache County, Utah,
on February 6, 1940.

Dated this 6th day of February, 1940.

Jack Pearce
Edith Pearce
Merwin H. Butters
Judges of Election.

OFFICIAL POLL SHEET

In the Matter of the Cache County
Drainage District Number Eight,
in Cache County, Utah.

Election to determine whether or not bonds of the said district in the sum of \$5000.00 should be issued and sold.

(Judges will write name of voter in blank space and after his name in the column designated for that purpose the word voted.)

Melvin H. Butters
J. Carmel Buxton
L. J. Baker
M. C. Naegle
Jack Pearce
Edith Pearce
Wendel Godfrey

voted
voted
voted
voted
voted
voted
voted

STATE OF UTAH

ss.

County of Cache

We the undersigned judges of Cache County Drainage District Number Eight for special bond election held at Cornish, Cache County, Utah, within said district on February 6, 1940, hereby certify that the within and foregoing is the official poll list of the names of each person voting at a special election held at Cornish, Utah, within said district on February 6, 1940, for the purpose of voting on the question:

"Shall negotiable bonds of Cache County Drainage District No. Eight in the sum of \$5000.00, with interest thereon not to exceed 6 per cent per annum payable semi-annually and to be due and payable seven years from date of said bonds, in installments of \$700.00 each and the last installment in the sum of \$800.00, to be called "Drainage District Bonds", as provided by Section 2071 of the Compiled laws of 1917 as amended by Chapter 41 of the Session Laws of 1919 of the State of Utah, be issued and sold at not less than 90 per cent of the par value thereof and the proceeds to be used for no other purpose than paying for the costs of constructing such drains, drainage canals, or other like work deemed necessary to drain the lands within said district".

We further certify that at such election the total number of votes cast in favor of the said bond issue was 7 votes and that the total number of votes cast against the said bond issue was None and we hereby declare the election carried in favor of "Bonds yes".
write in "yes" or "no".

That at such election no persons were permitted to vote except owners of title or evidence of title to land within said district.

Dated this 6th day of February, 1940.

Jack Pearce

Edith Pearce

Brehin H. Butters

Judges of Election.

AFIDAVIT

STATE OF UTAH

CS.

COUNTY OF CACHE

John H. Bullen, Being first

duly sworn deposes and says: that he is a citizen of the United

States over the age of 21 years and a resident of

Cornish

Cache County, Utah, and that he is now and has been for

Twenty

years last past the owner of and the holder of title or evidence

of title to the following described real estate, situated in the

County of Cache and State of Utah, and within the boundaries of

the Cache County Drainage District Number Eight, in Cache County

Utah;

Com at South West cor of North West quarter of Sec. 10,

Township 14 North, Range 1 East; North 138 rods; East 28

rods to OSLR; SETY along right of way 138.42 rods to South

line of quarter sec; thence West 26 rods to beginning.

Also all that part of the North half of North half of South

West quarter of Sec. 10, Township 14 North, Range 1 West

lying West of OSLR right of way.

Also South half of North half of South West quarter of

Sec. 10, Township 14 North, Range 1 West less OSLR right

of way for drain.

South half of South West quarter of Sec. 10, Township 14

North, Range 1 West, less 5 acres for OSLR right of way,

less also, 2 acres for right of way for drain. 146.75 acres.

and that as such land owner he is entitled to vote at the special

election held in the said district on February 6, 1940, to determine

the question of whether or not bonds of the said district in the

sum of \$5000.00 should be issued and sold.

John H. Bullen

Subscribed and sworn to before me this 6 day of February, 1940.

Jack Reese

Edith Reese

John H. Bullen

Edith Reese

John H. Bullen

Edith Reese

John H. Bullen

Edith Reese

John H. Bullen

Edith Reese

John H. Bullen

Edith Reese

John H. Bullen

Edith Reese

John H. Bullen

Edith Reese

John H. Bullen

Edith Reese

John H. Bullen

Edith Reese

John H. Bullen

Edith Reese

John H. Bullen

Edith Reese

John H. Bullen

Edith Reese

John H. Bullen

Edith Reese

AFFIDAVIT

STATE OF UTAH
SS.
COUNTY OF CACHE

J. Carmel Buxton, Being first
duly sworn deposes and says: that he is a citizen of the United
States over the age of 21 years and a resident of Cornish,
Cache County, Utah, and that he is now and has been for one
years last past the owner of and the holder of title or evidence
of title to the following described real estate, situated in the
County of Cache and State of Utah, and within the boundaries of
the Cache County Drainage District Number Eight, in Cache County
Utah;

Beginning at the cen. of Sec. 10, township 14 North, Range
1 West; thence East 60 rods; thence South 80 rods; thence
West 60 rods; thence North 80 rods to point of beg. 30 acres.

and that as such land owner he is entitled to vote at the special
election held in the said district on February 6, 1940, to determine
the question of whether or not bonds of the said district in the
sum of \$5000.00 should be issued and sold.

J. Carmel Buxton

Subscribed and sworn to before me this 6 day of February, 1940.

Jack Pearce
Election Judge.

Edith Pearce

Merwin H. Butters

AFFIDAVIT

STATE OF UTAH
SS.
COUNTY OF CACHE

L. G. Baker, Being first
duly sworn deposes and says: that he is a citizen of the United
States over the age of 21 years and a resident of Cornish,
Cache County, Utah, and that he is now and has been for 2
years last past the owner of and the holder of title or evidence
of title to the following described real estate, situated in the
County of Cache and State of Utah, and within the boundaries of
the Cache County Drainage District Number Eight, in Cache County
Utah;

Beginning at the cen. of Sec. 10, township 14 North, Range
1 West; thence East 60 rods; thence South 80 rods; thence
West 60 rods; thence North 80 rods to point of beg. 30 acres.

Beginning at a point 20 rods South of North East cor. of
North West quarter of Sec. 10, Township 14 North, Range 1 West
SLBM; running thence South 140 rods, more or less to South
East Cor. of said North West quarter; thence West 112 rods
more or less to East line of right of way of OSRR; thence
North 4°18' West 140.4 rods to point 20 rods South of North
line of Sec. 10; thence East 120 rods more or less to point
of beg. less 2-58 acres for RR for drain. Also that part of
North half of North $\frac{1}{4}$ of SW quarter of Sec 10, Twp. 14 N, R 1W
lying E of OSRR right of way, less $\frac{3}{4}$ ac. for RR for drain. 128.955
and that as such land owner he is entitled to vote at the special

election held in the said district on February 6, 1940, to determine
the question of whether or not bonds of the said district in the
sum of \$5000.00 should be issued and sold.

L. G. Baker

Subscribed and sworn to before me this 6th day of February, 1940.

Jack Pearce
Election Judge.
Edith Pearce

Mehin H. Butters

AFFIDAVIT

STATE OF UTAH

SS.

COUNTY OF CACHE

MC Naegle, being first
duly sworn deposes and says: that he is a citizen of the United
States over the age of 21 years and a resident of Cornush,
Cache County, Utah, and that he is now and has been for 22
years last past the owner of and the holder of title or evidence
of title to the following described real estate, situated in the
County of Cache and State of Utah, and within the boundaries of
the Cache County Drainage District Number Eight, in Cache County,
Utah:

mcNaegle
Beginning at a point 47.48 rods East of the center of
Section 10, Township 14 North, Range 1 West; thence East
12.52 rods; thence North 100 rods; thence West 12.52 rods;
thence South 100 rods to place of beginning.

and that as such land owner he is entitled to vote at the special
election held in the said district on February 6, 1940, to determine
the question of whether or not bonds of the said district in the
sum of \$5000.00 should be issued and sold.

MC Naegle

Subscribed and sworn to before me this 6 day of February , 1940.

Jack Pearce
Election Judge
Edith Pearce
Merwin H. Butters

AFFIDAVIT

STATE OF UTAH

COUNTY OF CACHE
SS.

Jack Pearce, being first
duly sworn deposes and says: that he is a citizen of the United

States over the age of 21 years and a resident of Conant,
Cache County, Utah, and that he is now and has been for 10

years last past the owner of and the holder of title or evidence
of title to the following described real estate, situated in the
County of Cache and State of Utah, and within the boundaries of

the Cache County Drainage District Number Eight, in Cache County,
Utah:

Commencing 56-2/3 rods West of North East corner of
North West quarter of Section 15, Township 14 North,
Range 1 West, and running thence South 100 rods;
thence West 29.34 rods; thence North 100 rods; thence
East 29.34 rods to beginning; also commencing at North
West corner of North West quarter of said Section 15,
and running thence East 47 rods; thence South 20 rods;
thence West 47 rods; thence North 20 rods to place of beg.
25.25 acres.

and that as such land owner he is entitled to vote at the special
election held in the said district on February 6, 1940, to determine
the question of whether or not bonds of the said district in the
sum of \$5000.00 should be issued and sold.

Jack Pearce
Subscribed and sworn to before me this 6th day of February, 1940.

Jack Pearce
Election Judge.

Edith Pearce

Reuben H. Williams

AFFIDAVIT

STATE OF UTAH

SS.

COUNTY OF CACHE

Edith Pearce, being first
duly sworn deposes and says: that he is a citizen of the United
States over the age of 21 years and a resident of Cornish,
Cache County, Utah, and that he is now and has been for 10
years last past the owner of and the holder of title or evidence
of title to the following described real estate, situated in the
County of Cache and State of Utah, and within the boundaries of
the Cache County Drainage District Number Eight, in Cache County,
Utah:

Commencing 56-2/3 rods West of North East corner of
North West quarter of Section 15, Township 14 North,
Range 1 West, and running thence South 100 rods;
thence West 29.34 rods; thence North 100 rods; thence
East 29.34 rods to beginning; also commencing at North
West corner of North West quarter of said Section 15,
and running thence East 47 rods; thence South 20 rods;
thence West 47 rods; thence North 20 rods to place of Beg.
23.25 acres.

and that as such land owner he is entitled to vote at the special
election held in the said district on February 6, 1940, to determine
the question of whether or not bonds of the said district in the
sum of \$5000.00 should be issued and sold.

Edith Pearce.

Subscribed and sworn to before me this 6th day of February, 1940.

Jack Pearce
Election Judge

Edith Pearce
Orkwin H. Butters

AFFIDAVIT

STATE OF UTAH

SS.

COUNTY OF CACHE

Wendel Godfrey, being first
duly sworn deposes and says: that he is a citizen of the United
States over the age of 21 years and a resident of Sornish,
Cache County, Utah, and that he is now and has been for 2
years last past the owner of and the holder of title or evidence
of title to the following described real estate, situated in the
County of Cache and State of Utah, and within the boundaries of
the Cache County Drainage District Number Eight, in Cache County,
Utah:

Beginning at a point 86.104 rods West of the North
East corner of North West quarter of Section 15, Township
14 North, Range 1 West; thence West 20.896 rods to
OSLRR; Southeasterly along said right of way 100 rods;
thence East 13.398 rods to point South of Beginning;
thence 100 rods to beginning, less $2\frac{1}{2}$ acres for right
of way for drain. Containing 10.56 acres.

and that as such land owner he is entitled to vote at the special
election held in the said district on February 6, 1940, to determine
the question of whether or not bonds of the said district in the
sum of \$5000.00 should be issued and sold.

Wendel Godfrey

Subscribed and sworn to before me this 6 day of February , 1940.

Jack Pearce
Election Judge
Edith Pearce
Mervin H. Buttar

OFFICIAL TALLY SHEET

In the Matter of the Cache County
Drainage District Number Eight, in
Cache County, State of Utah.

Election to determine whether
or not bonds of the said district
in the sum of \$5000.00 should be
issued and sold.

Bonds YES ///
Bonds No _____

STATE OF UTAH
ss.
County of Cache

We the undersigned judges of Cache County Drainage
District Number Eight for special bond election held at Cornish,
Cache County, Utah, within said district on February 6, 1940,
hereby certify that the within and foregoing is the official
Tally Sheet and list of votes cast by the land owners of Cache
County Drainage District Number Eight at a special election held
at Cornish, Utah, with said district on February 6, 1940, for the
purpose of voting on the question,

"Shall negotiable bonds of Cache County Drainage District Number
Eight in the sum of \$5000.00, with interest thereon not to exceed
6 per cent per annum payable semi-annually and to be due and pay-
able seven years from date of said bonds, in installments of
\$700.00 each and the last installment in the sum of \$800.00, to
be called "Drainage District Bonds", as provided by Section 2071
of the Compiled Laws of 1917 as amended by Chapter 41 of the
Session Laws of 1919 of the State of Utah, be issued and sold at
not less than 90 per cent of the par value thereof and the proceeds
to be used for no other purpose than paying for the costs of
constructing such drains, drainage canals, or other like work deemed
necessary to drain the lands within said district."

We further certify that at such election the total
number of votes cast in favor of the said bond issue was 7

votes and that the total number of votes cast against said bond issue was none and we hereby declare the election carried in favor of "Bonds yes" write in "yes" or "no".

That at such election no persons were permitted to vote except owners of title or evidence of title to land within said district.

Dated this 6th day of February, 1940.

Jack Pearce
Edith Pearce

Melvin W. Butters
Judges of Election.

OATH OF JUDGE OF ELECTION FOR SPECIAL BOND ELECTION.

STATE OF UTAH
County of Cache ss.

I, Jack Pearce do solemnly swear that I will support, obey and defend the Constitution of the United States, and the Constitution of this State, and that I will discharge the duties of my office as Judge^{and clerk} of Election at the special bond election to be held February 6, 1940, in Cache County Drainage District No. Eight, in Cache County, Utah, to which I have been appointed, with fidelity, so help me God.

Jack Pearce
Subscribed and sworn to before me this 6th day of February, 1940.

Edith Pearce
Clerk.

OATH OF JUDGE OF ELECTION FOR SPECIAL BOND ELECTION.

STATE OF UTAH
County of Cache ss.

I, Melvin H. Buttars do solemnly swear that I will support, obey and defend the Constitution of the United States, and the Constitution of this State, and that I will discharge the duties of my office as Judge of Election at the special bond election to be held February 6, 1940, in Cache County Drainage District No. Eight, in Cache County, Utah, to which I have been appointed, with fidelity, so help me God.

Melvin H. Buttars

Subscribed and sworn to before me this 6th day of February, 1940.

Edith Pearce
Clerk.

TO N. J. CROOKSTON, CLERK OF CACHE COUNTY, UTAH

SPECIAL BOND ELECTION
FEBRUARY, 6TH 1940

CACHE COUNTY DRAINAGE DISTRICT NUMBER EIGHT
IN CACHE COUNTY UTAH
CONTENTS

ONE POLL BOOK
UNUSED BALLOTS
USED BALLOTS
TALLY SHEET AND STATEMENT SHOWING
OF BALLOTS VOTED
LIST OF PERSONS CHALLENGED

Filed Feb. 7. 1940
N. J. Crookston
is clerk

OFFICIAL POLL SHEET

In the Matter of the Cache County
Drainage District Number Eight,
in Cache County, Utah.

Election to determine whether or not bonds of the said district in the sum of \$5000.00 should be issued and sold.

(Judges will write name of voter in blank space and after his name in the column designated for that purpose the word voted.)

[illegible]

STATE OF UTAH

ss.

County of Cache

We the undersigned judges of Cache County Drainage District Number Eight for special bond election held at Cornish, Cache County, Utah, within said district on February 6, 1940, hereby certify that the within and foregoing is the official poll list of the names of each person voting at a special election held at Cornish, Utah, within said district on February 6, 1940, for the purpose of voting on the question:

"Shall negotiable bonds of Cache County Drainage District No. Eight in the sum of \$5000.00, with interest thereon not to exceed 6 per cent per annum payable semi-annually and to be due and payable seven years from date of said bonds, in installments of \$700.00 each and the last installment in the sum of \$800.00, to be called "Drainage District Bonds", as provided by Section 2071 of the Compiled laws of 1917 as amended by Chapter 41 of the Session Laws of 1919 of the State of Utah, be issued and sold at not less than 90 per cent of the par value thereof and the proceeds to be used for no other purpose than paying for the costs of constructing such drains, drainage canals, or other like work deemed necessary to drain the lands within said district".

We further certify that at such election the total number of votes cast in favor of the said bond issue was 7 votes and that the total number of votes cast against the said bond issue was none and we hereby declare the election carried in favor of "Bonds yes".
write in "yes" or "no".

That at such election no persons were permitted to vote except owners of title or evidence of title to land within said district.

Dated this 6th day of February, 1940.

Jack Pearce
Beckin H. Butters
Edith Pearce
Judges of Election.

OFFICIAL BALLOT

Cache County Drainage District Number Eight

Special Bond Election

February 6, 1940

QUESTION SUBMITTED:

"Shall negotiable bonds of Cache County Drainage District No. Eight in the sum of \$5000.00, with interest thereon not to exceed 6 per cent per annum payable semi-annually and to be due and payable seven years from date of said bonds, in installments of \$700.00 each and the last installment in the sum of \$800.00, to be called "Drainage District Bonds", as provided by Section 2071 of the Compiled Laws of 1917 as amended by Chapter 41 of the Session Laws of 1919 of the State of Utah, be issued and sold at not less than 90 per cent of the par value thereof and the proceeds to be used for no other purpose than paying for the costs of constructing such drains, drainage Canals, or other like work deemed necessary to drain the lands within said district."

Drainage Bonds

Cache County Drainage District Number Eight YES



Drainage Bonds

Cache County Drainage District Number Eight NO



(Each voter will cast his ballot by marking a cross opposite the words "YES" or "NO".)

INSTRUCTIONS:

Any person shall be entitled to vote at such election who is the owner of title or evidence of title to lands within the said district, and such election shall be conducted as nearly as practicable in accordance with the general laws of the State. At such election, each voter shall be entitled to cast one vote and the polls shall be open from seven o'clock A.M. to seven o'clock P.M. of the said day.

OFFICIAL BALLOT

Cache County Drainage District Number Eight

Special Bond Election

February 6, 1940

QUESTION SUBMITTED:

"Shall negotiable bonds of Cache County Drainage District No. Eight in the sum of \$5000.00, with interest thereon not to exceed 6 per cent per annum payable semi-annually and to be due and payable seven years from date of said bonds, in installments of \$700.00 each and the last installment in the sum of \$800.00, to be called "Drainage District Bonds", as provided by Section 2071 of the Compiled Laws of 1917 as amended by Chapter 41 of the Session Laws of 1919 of the State of Utah, be issued and sold at not less than 90 per cent of the par value thereof and the proceeds to be used for no other purpose than paying for the costs of constructing such drains, drainage canals, or other like work deemed necessary to drain the lands within said district."


Drainage Bonds

Cache County Drainage District Number Eight YES



Drainage Bonds

Cache County Drainage District Number Eight NO



(Each voter will cast his ballot by marking a cross opposite the words "YES" or "NO".)

INSTRUCTIONS:

Any person shall be entitled to vote at such election who is the owner of title or evidence of title to lands within the said district, and such election shall be conducted as nearly as practicable in accordance with the general laws of the State. At such election, each voter shall be entitled to cast one vote and the polls shall be open from seven o'clock A.M. to seven o'clock P.M. of the said day.

OFFICIAL BALLOT

Cache County Drainage District Number Eight

Special Bond Election

February 6, 1940

QUESTION SUBMITTED:

"Shall negotiable bonds of Cache County Drainage District No. Eight in the sum of \$5000.00, with interest thereon not to exceed 6 per cent per annum payable semi-annually and to be due and payable seven years from date of said bonds, in installments of \$700.00 each and the last installment in the sum of \$800.00, to be called "Drainage District Bonds", as provided by Section 2071 of the Compiled Laws of 1917 as amended by Chapter 41 of the Session Laws of 1919 of the State of Utah, be issued and sold at not less than 90 per cent of the par value thereof and the proceeds to be used for no other purpose than paying for the costs of constructing such drains, drainage canals, or other like work deemed necessary to drain the lands within said district."

Drainage Bonds

Cache County Drainage District Number Eight YES



Drainage Bonds

Cache County Drainage District Number Eight NO



(Each voter will cast his ballot by marking a cross opposite the words "YES" or "NO".)

INSTRUCTIONS:

Any person shall be entitled to vote at such election who is the owner of title or evidence of title to lands within the said district, and such election shall be conducted as nearly as practicable in accordance with the general laws of the State. At such election, each voter shall be entitled to cast one vote and the polls shall be open from seven o'clock A.M. to seven o'clock P.M. of the said day.

OFFICIAL BALLOT

Cache County Drainage District Number Eight

Special Bond Election

February 6, 1940

QUESTION SUBMITTED:

"Shall negotiable bonds of Cache County Drainage District No. Eight in the sum of \$5000.00, with interest thereon not to exceed 6 per cent per annum payable semi-annually and to be due and payable seven years from date of said bonds, in installments of \$700.00 each and the last installment in the sum of \$800.00, to be called "Drainage District Bonds", as provided by Section 2071 of the Compiled Laws of 1917 as amended by Chapter 41 of the Session Laws of 1919 of the State of Utah, be issued and sold at not less than 90 per cent of the par value thereof and the proceeds to be used for no other purpose than paying for the costs of constructing such drains, drainage canals, or other like work deemed necessary to drain the lands within said district."

Drainage Bonds

Cache County Drainage District Number Eight YES



Drainage Bonds

Cache County Drainage District Number Eight NO



(Each voter will cast his ballot by marking a cross opposite the words "YES" or "NO".)

INSTRUCTIONS:

Any person shall be entitled to vote at such election who is the owner of title or evidence of title to lands within the said district, and such election shall be conducted as nearly as practicable in accordance with the general laws of the State. At such election, each voter shall be entitled to cast one vote and the polls shall be open from seven o'clock A.M. to seven o'clock P.M. of the said day.

OFFICIAL BALLOT

Cache County Drainage District Number Eight

Special Bond Election


February 6, 1940

QUESTION SUBMITTED:

"Shall negotiable bonds of Cache County Drainage District No. Eight in the sum of \$5000.00, with interest thereon not to exceed 6 per cent per annum payable semi-annually and to be due and payable seven years from date of said bonds, in installments of \$700.00 each and the last installment in the sum of \$800.00, to be called "Drainage District Bonds", as provided by Section 2071 of the Compiled Laws of 1917 as amended by Chapter 41 of the Session Laws of 1919 of the State of Utah, be issued and sold at not less than 90 per cent of the par value thereof and the proceeds to be used for no other purpose than paying for the costs of constructing such drains, drainage Canals, or other like work deemed necessary to drain the lands within said district."

Drainage Bonds

Cache County Drainage District Number Eight YES



Drainage Bonds

Cache County Drainage District Number Eight NO



(Each voter will cast his ballot by marking a cross opposite the words "YES" or "NO".)

INSTRUCTIONS:

Any person shall be entitled to vote at such election who is the owner of title or evidence of title to lands within the said district, and such election shall be conducted as nearly as practicable in accordance with the general laws of the State. At such election, each voter shall be entitled to cast one vote and the polls shall be open from seven o'clock A.M. to seven o'clock P.M. of the said day.

OFFICIAL BALLOT

Cache County Drainage District Number Eight

Special Bond Election

February 6, 1940

QUESTION SUBMITTED:

"Shall negotiable bonds of Cache County Drainage District No. Eight in the sum of \$5000.00, with interest thereon not to exceed 6 per cent per annum payable semi-annually and to be due and payable seven years from date of said bonds, in installments of \$700.00 each and the last installment in the sum of \$800.00, to be called "Drainage District Bonds", as provided by Section 2071 of the Compiled Laws of 1917 as amended by Chapter 41 of the Session Laws of 1919 of the State of Utah, be issued and sold at not less than 90 per cent of the par value thereof and the proceeds to be used for no other purpose than paying for the costs of constructing such drains, drainage Canals, or other like work deemed necessary to drain the lands within said district."

Drainage Bonds

Cache County Drainage District Number Eight YES



Drainage Bonds

Cache County Drainage District Number Eight NO



(Each voter will cast his ballot by marking a cross opposite the words "YES" or "NO".)

INSTRUCTIONS:

Any person shall be entitled to vote at such election who is the owner of title or evidence of title to lands within the said district, and such election shall be conducted as nearly as practicable in accordance with the general laws of the State. At such election, each voter shall be entitled to cast one vote and the polls shall be open from seven o'clock A.M. to seven o'clock P.M. of the said day.

OFFICIAL BALLOT

Cache County Drainage District Number Eight

Special Bond Election

February 6, 1940

QUESTION SUBMITTED:

"Shall negotiable bonds of Cache County Drainage District No. Eight in the sum of \$5000.00, with interest thereon not to exceed 6 per cent per annum payable semi-annually and to be due and payable seven years from date of said bonds, in installments of \$700.00 each and the last installment in the sum of \$800.00, to be called "Drainage District Bonds", as provided by Section 2071 of the Compiled Laws of 1917 as amended by Chapter 41 of the Session Laws of 1919 of the State of Utah, be issued and sold at not less than 90 per cent of the par value thereof and the proceeds to be used for no other purpose than paying for the costs of constructing such drains, drainage Canals, or other like work deemed necessary to drain the lands within said district."

Drainage Bonds

Cache County Drainage District Number Eight YES ☒

Drainage Bonds

Cache County Drainage District Number Eight NO ☐

(Each voter will cast his ballot by marking a cross opposite the words "YES" or "NO".)

INSTRUCTIONS:

Any person shall be entitled to vote at such election who is the owner of title or evidence of title to lands within the said district, and such election shall be conducted as nearly as practicable in accordance with the general laws of the State. At such election, each voter shall be entitled to cast one vote and the polls shall be open from seven o'clock A.M. to seven o'clock P.M. of the said day.

OFFICIAL TALLY SHEET

In the Matter of the Cache County
Drainage District Number Eight, in
Cache County, State of Utah.

Election to determine whether
or not bonds of the said district
in the sum of \$5000.00 should be
issued and sold.

Bonds YES XXX //
Bonds No _____

STATE OF UTAH

ss.

County of Cache

We the undersigned judges of Cache County Drainage District Number Eight for special bond election held at Cornish, Cache County, Utah, within said district on February 6, 1940, hereby certify that the within and foregoing is the official Tally Sheet and list of votes cast by the land owners of Cache County Drainage District Number Eight at a special election held at Cornish, Utah, with said district on February 6, 1940, for the purpose of voting on the question,

"Shall negotiable bonds of Cache County Drainage District Number Eight in the sum of \$5000.00, with interest thereon not to exceed 6 per cent per annum payable semi-annually and to be due and payable seven years from date of said bonds, in installments of \$700.00 each and the last installment in the sum of \$800.00, to be called "Drainage District Bonds", as provided by Section 2071 of the Compiled Laws of 1917 as amended by Chapter 41 of the Session Laws of 1919 of the State of Utah, be issued and sold at not less than 90 per cent of the par value thereof and the proceeds to be used for no other purpose than paying for the costs of constructing such drains, drainage canals, or other like work deemed necessary to drain the lands within said district."

We further certify that at such election the total
number of votes cast in favor of the said bond issue was 7

votes and that the total number of votes cast against said bond issue was none and we hereby declare the election carried in favor of "Bonds yes".
write in "yes" or "no".

That at such election no persons were permitted to vote except owners of title or evidence of title to land within said district.

Dated this 6th day of February, 1940.

Jack Pearce
Edith Pearce

Merwin H. Butters
Judges of Election.

LIST OF PERSONS CHALLENGED

IN The Matter of Cache County
Drainage District Number Eight
in Cache County, Utah.

<u>None</u>	

We the undersigned judges of election to hereby certify
that the above and foregoing contains a full, true and correct
list of all persons challenged at the special bond election held
in Cache County Drainage District No. Eight, in Cache County, Utah,
on February 6, 1940.

Dated this 6th day of February, 1940.

Jack Pearce
Edith Pearce
Orbin H. Butters
Judges of Election.